



PHASE 3 - DRAFT

Legend:

- Design Option
- Emerging Preferred Route Corridor

Includes Ordnance Survey Ireland data reproduced under OSI Licence number 2010/15CCMA/Galway County Council. Unauthorised reproduction infringes Ordnance Survey Ireland and Government of Ireland copyright. © Ordnance Survey Ireland, 2010.

San áireamh tá sonraíocht Shuirbhíreacht Ordánais Éireann arna atáirgeadh faoi Cheadúnas OSI Uimh. 2010/15CCMA/Comhairle Contae na Gaillimhe. Sárionn atáirgeadh neamhúdarthe cóipeacht Shuirbhíreacht Ordánais Éireann agus Rialtas na hÉireann. © Suirbhíreacht Ordánais Éireann, 2010.

Disclaimer Note:
The corridor shown is the Emerging Preferred Route Corridor only and is subject to change. More detailed assessments, ongoing studies and the information received from the public may result in changes to parts, or all of the Emerging Preferred Route Corridor. Any changes to the Emerging Preferred Route Corridor may affect the other information.

Nóta Séanta:
Is é an chonair atá léirithe ná an Chonair Bhealaigh is Dealraithe a Roghnófar, d'fhéadfaí athraithe teacht air. Is mar thoradh ar mheasúnaithe níos mionchruinne, ar staidéar leanúnach agus ar eolas ón bpobal go ndéanfar athruithe go dtí an chonair Bhealaigh is Dealraithe a Roghnófar ina iomláine nó go dtí chuid dó. D'fhéadfaidh tionchar a bheith ag aon athraithe ar an Chonair Bhealaigh is Dealraithe a Roghnófar ar eolas eile.

Clients

Consultant

Corporate House
City East Business Park
Ballybrit, Galway, Ireland.

Tel +353 (0)91 460675
www.N6GalwayCity.ie
www.arup.ie

Job Title
N6 Galway City Transport Project

Scale
1:2500 @ A1

Date:
August 2015

Issue	Date	By	Chkd	Appd
I1	10/08/2015	GOD	HK	EMC

Drawing Title
Bearna Alternatives
Design Option A
Plan

Drawing Status
For Information

Job No
233985-00

Drawing No
GCOB-SK-D-008

Issue
11



PHASE 3 - DRAFT

Legend:

- Design Option
- Emerging Preferred Route Corridor

Includes Ordnance Survey Ireland data reproduced under OSI Licence number 2010/15CCMA/Galway County Council. Unauthorised reproduction infringes Ordnance Survey Ireland and Government of Ireland copyright. © Ordnance Survey Ireland, 2010.

San áireamh tá sonraíocht Shuirbhíreacht Ordánais Éireann arna atáirgeadh faoi Cheadúnas OSI Uimh. 2010/15CCMA/Comhairle Bialann na Gaillimhe. Sártaimn atáirgeadh neamhdárlaithé cóigcheart Shuirbhíreacht Ordánais Éireann agus Rialtas na hÉireann. © Suirbhíreacht Ordánais Éireann, 2010.

Disclaimer Note:
The corridor shown is the Emerging Preferred Route Corridor only and is subject to change. More detailed assessments, ongoing studies and the information received from the public may result in changes to parts, or all of the Emerging Preferred Route Corridor. Any changes to the Emerging Preferred Route Corridor may affect the other information.

Nóta Séanta:
Is é an chonair atá léirithe ná an Chonair Bhealaigh is Dealraithe a Roghnófar, d'fhéadfaí athraithe teacht air. Is mar thoradh ar mheasúnaithe níos mianchruinne, ar staidéar leanúnach agus ar eolas ón bpobal go ndéanfar athruithe go dtí an chonair Bhealaigh is Dealraithe a Roghnófar ina iomláine nó go dtí chuid dó. D'fhéadfaidh tionchar a bheith ag aon athraithe ar an Chonair Bhealaigh is Dealraithe a Roghnófar ar eolas eile.

Clients

ARUP

Corporate House
City East Business Park
Ballybrit, Galway, Ireland.

Tel +353 (0)91 460675
www.NGalwayCity.ie
www.arup.ie

Job Title
N6 Galway City Transport Project

Scale
1:2500 @ A1

Date:
August 2015

Drawing Title
Beama Alternatives
Design Option B
Plan

Drawing Status
For Information



Issue	Date	By	Chkd	Appd
I1	10/08/2015	GOD	HK	EMC

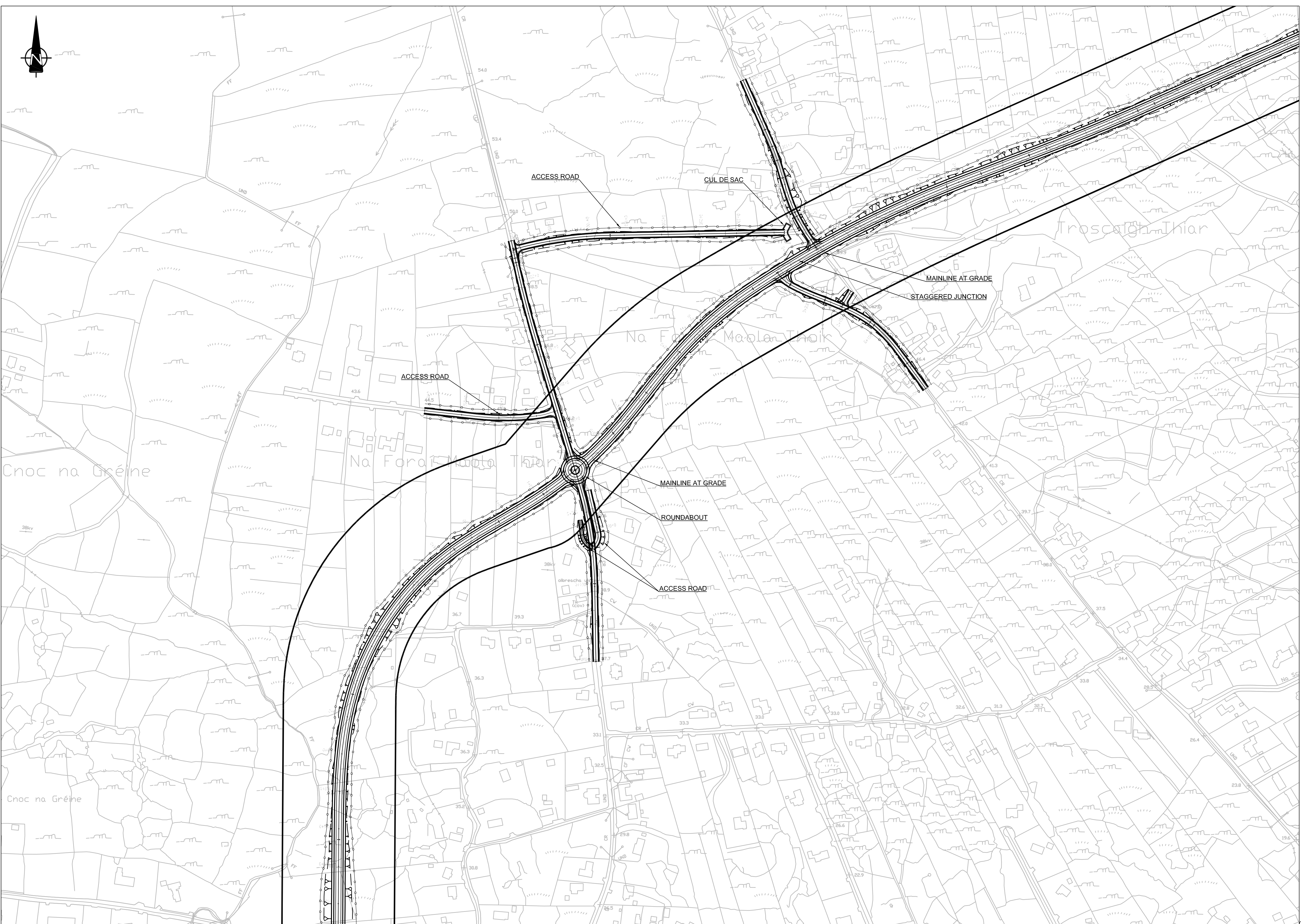
Job No
233985-00

Drawing No
GCOB-SK-D-009

Issue
I1

PHASE 3 - DRAFT

Legend:
 Design Option
 Emerging Preferred Route Corridor



Includes Ordnance Survey Ireland data reproduced under OSI Licence number 2010/15CCMA/Galway County Council. Unauthorised reproduction infringes Ordnance Survey Ireland and Government of Ireland copyright. © Ordnance Survey Ireland, 2010.

San áireamh tá sonraíocht Shuirbhíreacht Ordánais Éireann arna atáirgeadh faoi Cheadúnas OSI Uimh. 2010/15CCMA/Comhairle Contae na Gaillimhe. Sártaimn atáirgeadh neamhúdartha cóipeacht Shuirbhíreacht Ordánais Éireann agus Rialtas na hÉireann. © Suirbhíreacht Ordánais Éireann, 2010.

Disclaimer Note:
 The corridor shown is the Emerging Preferred Route Corridor only and is subject to change. More detailed assessments, ongoing studies and the information received from the public may result in changes to parts, or all of the Emerging Preferred Route Corridor. Any changes to the Emerging Preferred Route Corridor may affect the other information.
Nóta Séanta:
 Is é an chonair atá léirithe ná an Chonair Bhealaigh is Dealraithe a Roghnófar, d'fhéadfaí athraithe teacht air. Is mar thoradh ar mheasúnaithe níos mianchruinne, ar staidéar leanúnach agus ar eolas ón bpobal go ndéanfar athruithe go dtí an chonair Bhealaigh is Dealraithe a Roghnófar ina iomláine nó go dtí chuid dó. D'fhéadfaidh tionchar a bheith ag aon athraithe ar an Chonair Bhealaigh is Dealraithe a Roghnófar ar eolas eile.





Job Title
N6 Galway City Transport Project
 Scale
 1:2500 @ A1
 Date
 August 2015

Issue	Date	By	Chkd	Appd
I1	10/08/2015	GOD	HK	EMC

Drawing Title
Bearna Alternatives Design Option C Plan
 Drawing Status
For Information
 Job No
233985-00
 Drawing No
GCOB-SK-D-010
 Issue
I1



PHASE 3 - DRAFT

- Legend:**
-  Design Option
 -  Emerging Preferred Route Corridor

Includes Ordnance Survey Ireland data reproduced under OSI Licence number 2010/15CCMA/Galway County Council. Unauthorised reproduction infringes Ordnance Survey Ireland and Government of Ireland copyright. © Ordnance Survey Ireland, 2010.

San áireamh tá sonraíocht Shuirbhíreacht Ordánais Éireann arna atáirgeadh faoi Cheadúnas OSI Uimh. 2010/15CCMA/Comhairle Contae na Gaillimhe. Sártaimn atáirgeadh neamhúdarthaí cóipeacht Shuirbhíreacht Ordánais Éireann agus Rialtas na hÉireann. © Suirbhíreacht Ordánais Éireann, 2010.

Disclaimer Note:
The corridor shown is the Emerging Preferred Route Corridor only and is subject to change. More detailed assessments, ongoing studies and the information received from the public may result in changes to parts, or all of the Emerging Preferred Route Corridor. Any changes to the Emerging Preferred Route Corridor may affect the other information.

Nóta Séanta:
Is é an chonair atá léirithe ná an Chonair Bhealaigh is Dealraithí a Roghnófar, d'fhéadfaí athraithe teacht air. Is mar thoradh ar mheasúnaithe níos mianchrúinne, ar staidéar leanúnach agus ar eolas ón bpobal go ndéanfar athruithe go dtí an chonair Bhealaigh is Dealraithí a Roghnófar ina iomláine nó go dtí chuid dó. D'fhéadfaidh tionchar a bheith ag aon athraithe ar an Chonair Bhealaigh is Dealraithí a Roghnófar ar eolas eile.

Clients



Consultant



Corporate House
City East Business Park
Ballybrit, Galway, Ireland.

Tel +353 (0)91 460675
www.N6GalwayCity.ie
www.arup.ie

Job Title
N6 Galway City Transport Project

Scale
1:2500 @ A1

Date:
August 2015

Issue	Date	By	Chkd	Appd
I1	10/08/2015	GOD	HK	EMC

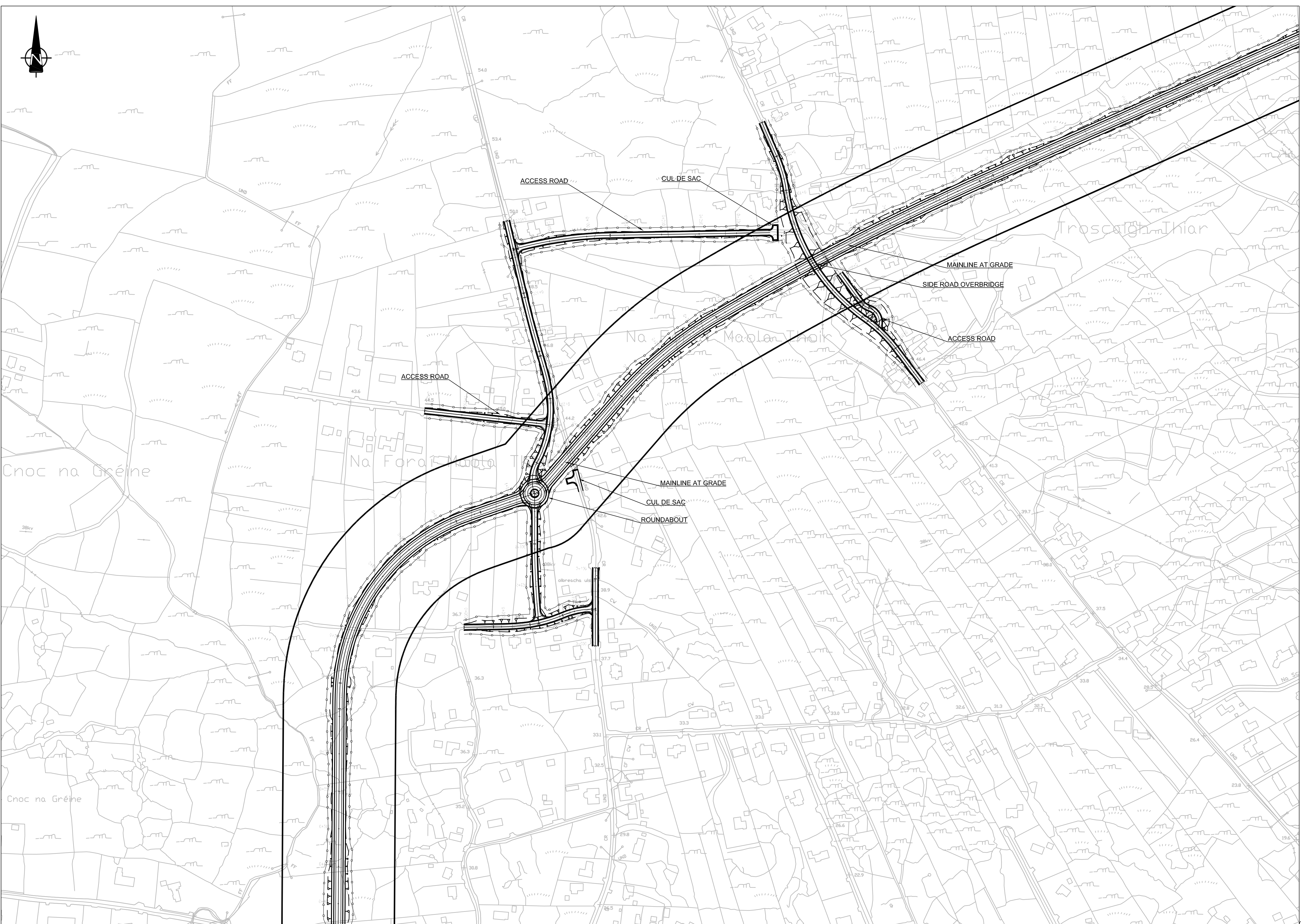
Drawing Title
Beama Alternatives
Design Option D
Plan

Drawing Status
For Information

Job No
233985-00

Drawing No
GCOB-SK-D-011

Issue
I1



PHASE 3 - DRAFT

Legend:

- Design Option
- Emerging Preferred Route Corridor

Includes Ordnance Survey Ireland data reproduced under OSI Licence number 2010/15CCMA/Galway County Council. Unauthorised reproduction infringes Ordnance Survey Ireland and Government of Ireland copyright. © Ordnance Survey Ireland, 2010.

San áireamh tá sonraíocht Shuirbhíreacht Ordánais Éireann arna atáirgeadh faoi Cheadúnas OSI Uimh. 2010/15CCMA/Comhairle Contae na Gaillimhe. Sárionn atáirgeadh neamhdúlarthe cóipeacht Shuirbhíreacht Ordánais Éireann agus Rialtas na hÉireann. © Suirbhíreacht Ordánais Éireann, 2010.

Disclaimer Note:
The corridor shown is the Emerging Preferred Route Corridor only and is subject to change. More detailed assessments, ongoing studies and the information received from the public may result in changes to parts, or all of the Emerging Preferred Route Corridor. Any changes to the Emerging Preferred Route Corridor may affect the other information.

Nóta Séanta:
Is é an chonair atá léirithe ná an Chonair Bhealaigh is Dealraithí a Roghnófar, d'fhéadfaí athraithe teacht air. Is mar thoradh ar mheasúnaithe níos mionchruinne, ar staidéar leanúnach agus ar eolas ón bpobal go ndéanfar athruithe go dtí an chonair Bhealaigh is Dealraithí a Roghnófar ina iomláine nó go dtí chuid dó. D'fhéadfadh tionchar a bheith ag aon athraithe ar an Chonair Bhealaigh is Dealraithí a Roghnófar ar eolas eile.

Clients

Consultant

Corporate House
City East Business Park
Ballybrit, Galway, Ireland.

Tel +353 (0)91 460675
www.NGalwayCity.ie
www.arup.ie

Job Title
N6 Galway City Transport Project

Scale
1:2500 @ A1

Date:
August 2015

Issue	Date	By	Chkd	Appd
I1	10/08/2015	GOD	HK	EMC

Drawing Title
Beama Alternatives
Design Option E
Plan

Drawing Status

For Information

Job No	Drawing No	Issue
233985-00	GC0B-SK-D-012	I1



PHASE 3 - DRAFT

Legend:

- Design Option
- Emerging Preferred Route Corridor

Includes Ordnance Survey Ireland data reproduced under OSI Licence number 2010/15CCMA/Galway County Council. Unauthorised reproduction infringes Ordnance Survey Ireland and Government of Ireland copyright. © Ordnance Survey Ireland, 2010.

San áireamh tá sonraíocht Shuirbhíreacht Ordánais Éireann arna áitirgeadh faoi Cheadúnas OSI Uimh. 2010/15CCMA/Comhairle Contae na Gaillimhe. Sárionn aistriúcháin neamhdáiríthe cóipeacht Shuirbhíreacht Ordánais Éireann agus Rialtas na hÉireann. © Suirbhíreacht Ordánais Éireann, 2010.

Disclaimer Note:
The corridor shown is the Emerging Preferred Route Corridor only and is subject to change. More detailed assessments, ongoing studies and the information received from the public may result in changes to parts, or all of the Emerging Preferred Route Corridor. Any changes to the Emerging Preferred Route Corridor may affect the other information.

Nóta Séanta:
Is é an chonair atá léirithe ná an Chonair Bhealaigh is Dealraithe a Roghnófar, d'fhéadfaí athraithe teacht air. Is mar thoradh ar mheasúnaithe níos mianchruinne, ar staidéar leanúnach agus ar eolas ón bpobal go ndéanfar athruithe go dtí an chonair Bhealaigh is Dealraithe a Roghnófar ina iomláine nó go dtí chuid dó. D'fhéadfaidh tionchar a bheith ag aon athraithe ar an Chonair Bhealaigh is Dealraithe a Roghnófar ar eolas eile.

Clients

Galway City Transport Project

Consultant

Corporate House
City East Business Park
Ballybrit, Galway, Ireland.

Tel +353 (0)91 460675
www.N6GalwayCity.ie
www.arup.ie

Job Title
N6 Galway City Transport Project

Scale
1:2500 @ A1

Date:
August 2015

Issue	Date	By	Chkd	EMC	Appd
I1	10/08/2015	GOD	HK	EMC	

Drawing Title
Beama Alternatives
Design Option F
Plan

Drawing Status
For Information

Job No
233985-00

Drawing No
GCOB-SK-D-013

Issue
I1