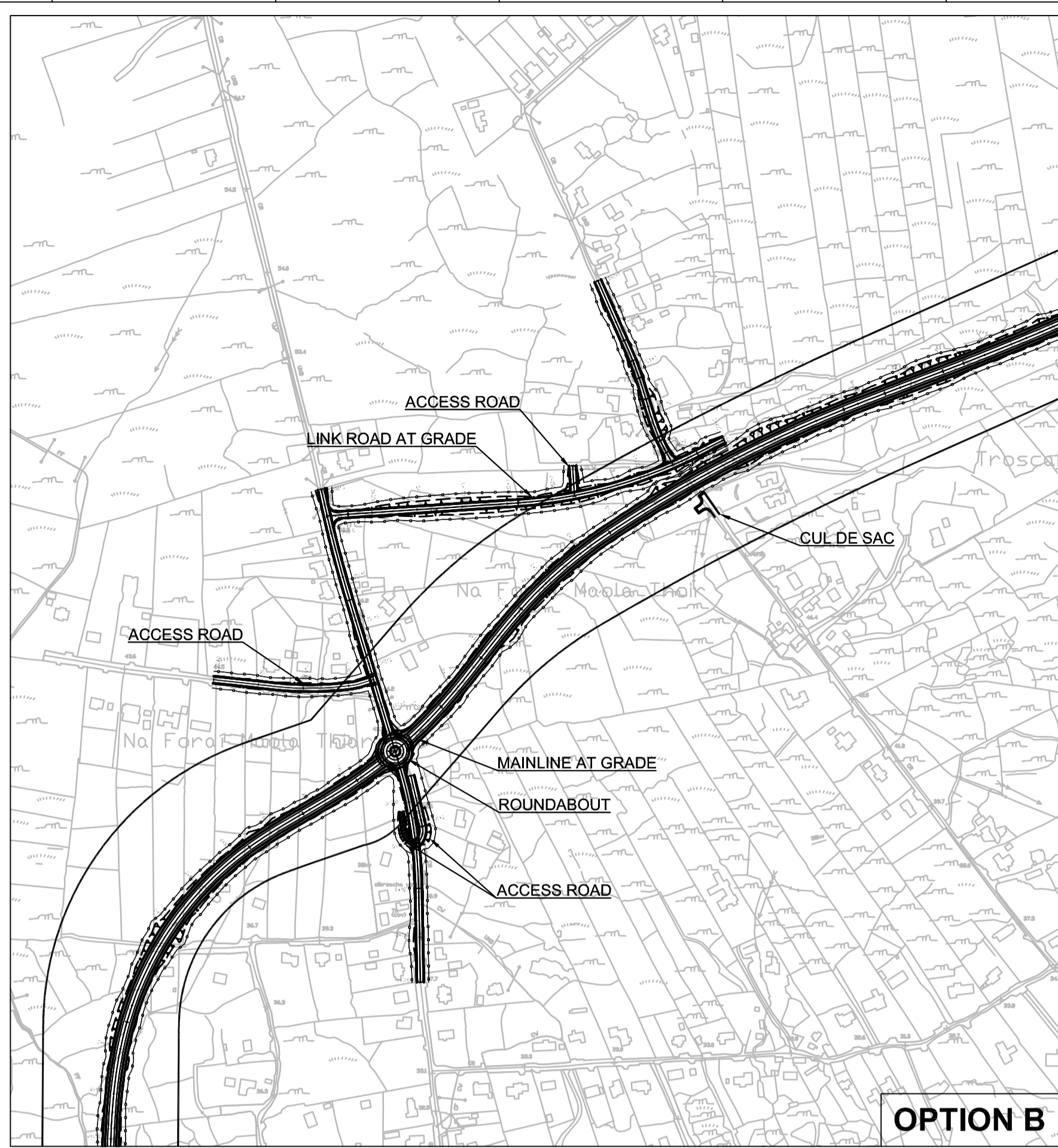
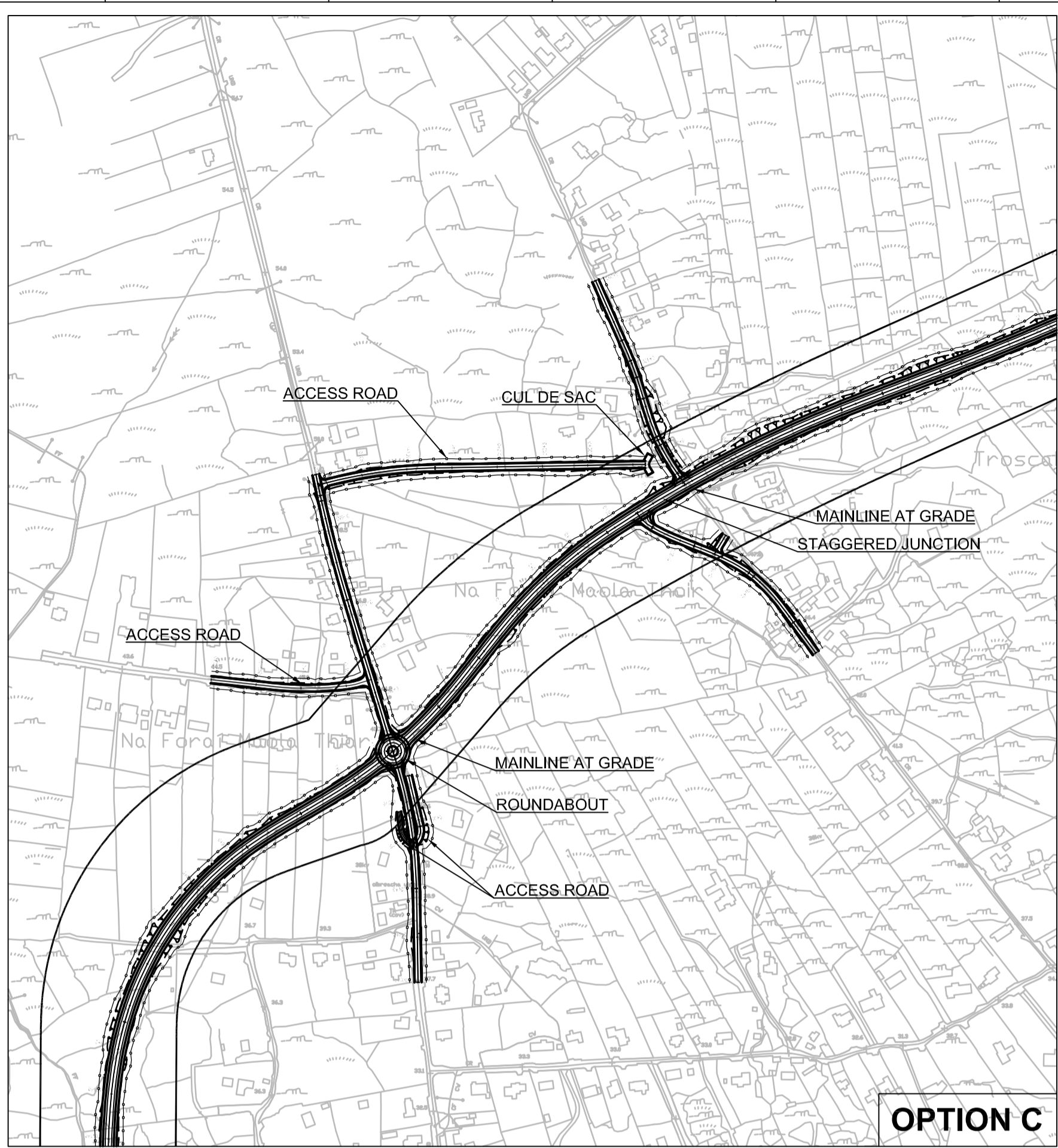


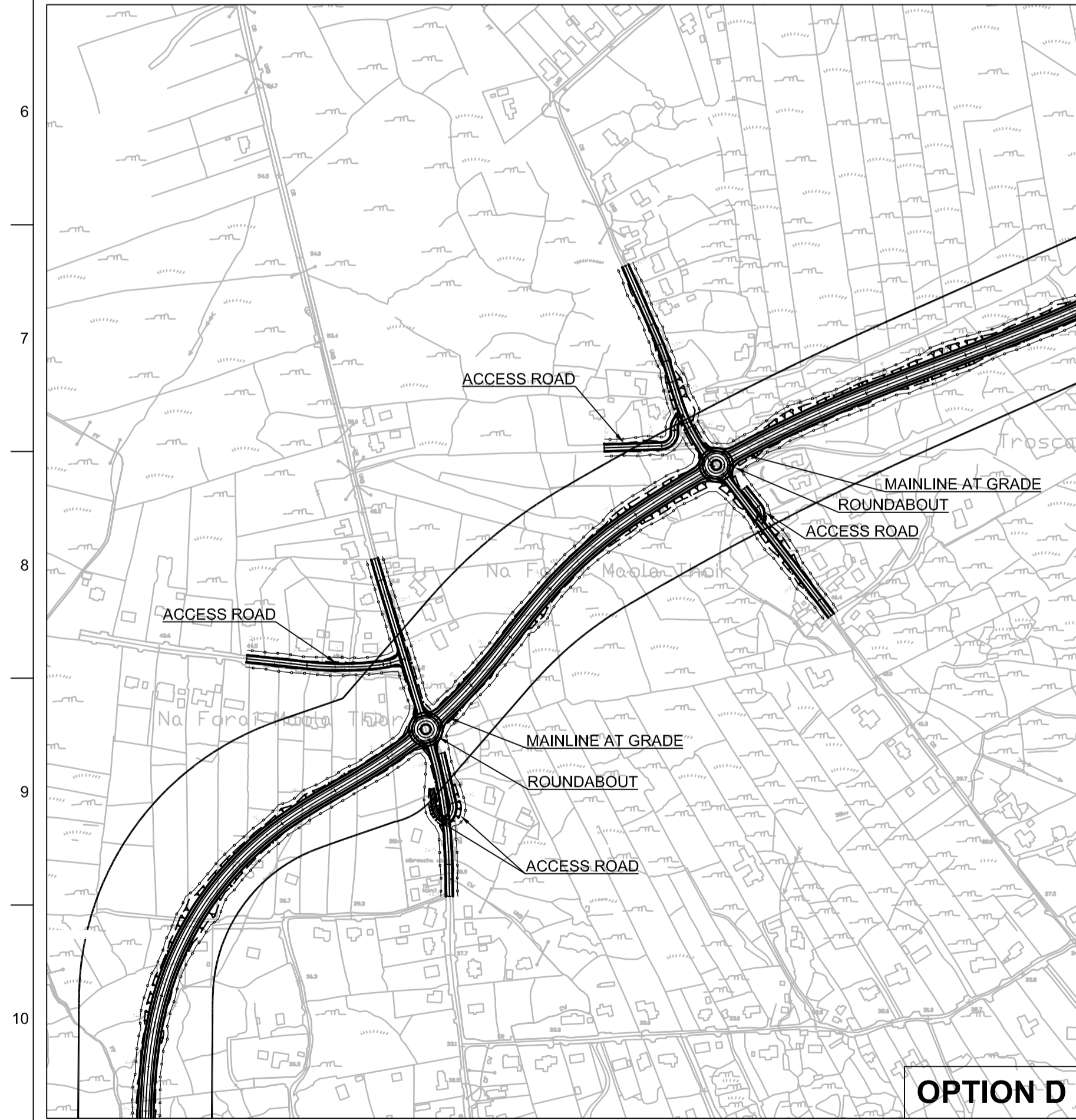
OPTION A



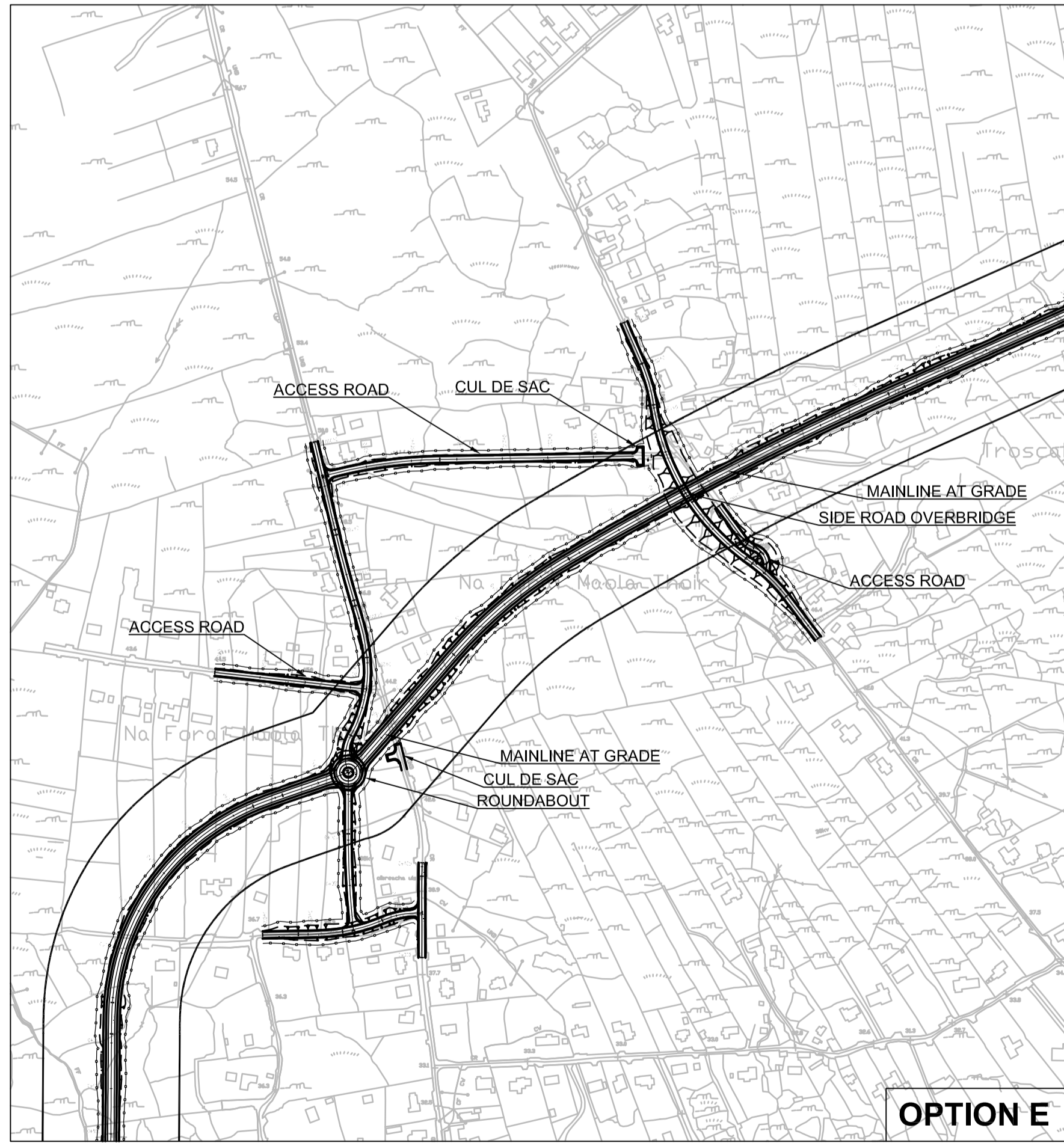
OPTION B



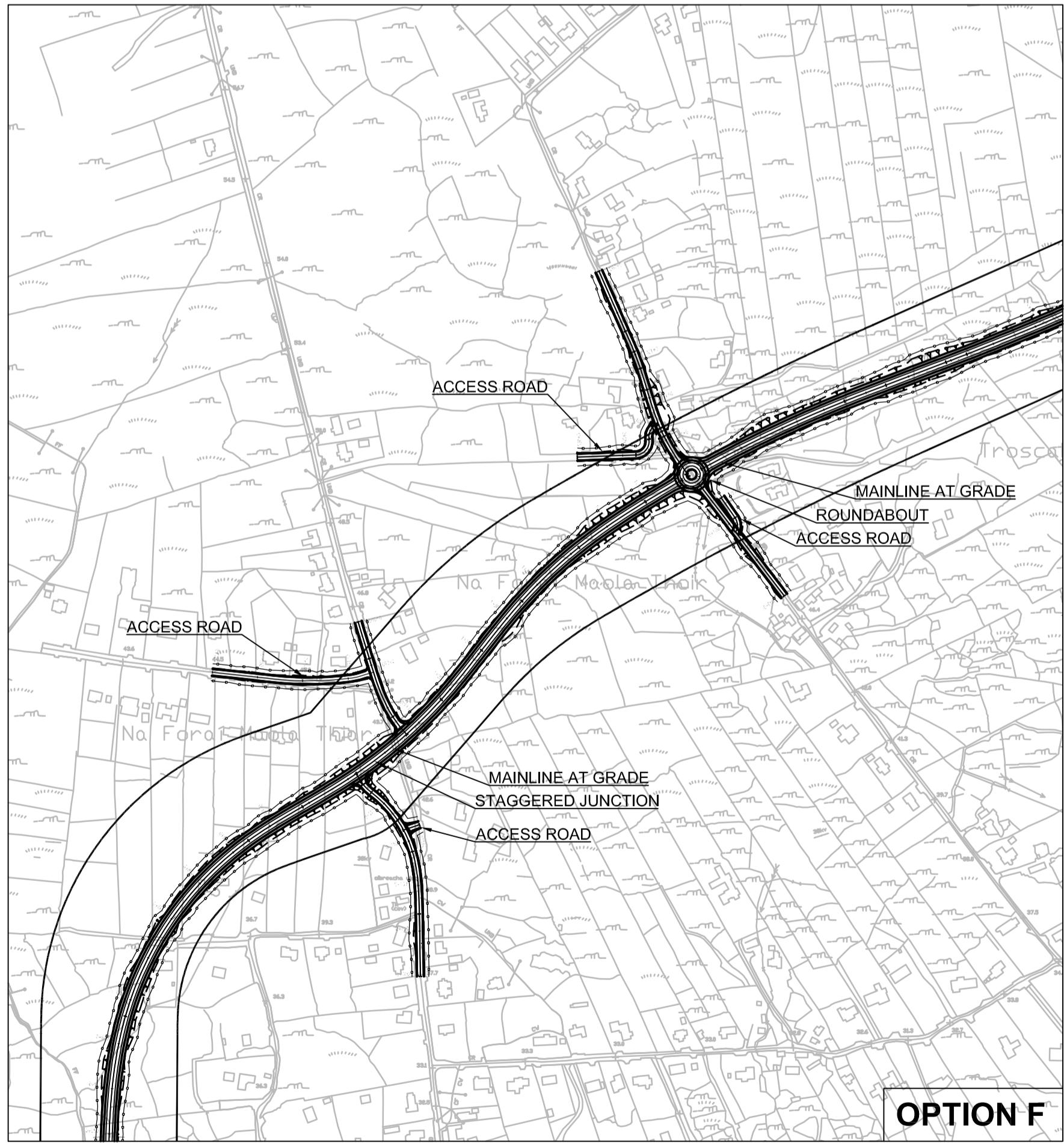
OPTION C



OPTION D



OPTION E



OPTION F

PHASE 3 - DRAFT

Legend:
 Design Option
 Emerging Preferred Route Corridor

Includes Ordnance Survey Ireland data reproduced under OSI Licence number 2010/15CCMA/Galway County Council. Unauthorised reproduction infringes Ordnance Survey Ireland and Government of Ireland copyright. © Ordnance Survey Ireland, 2010.

San áireamh tá sonraíocht Shuirbhíreacht Ordánais Éireann arna áiríteadh faoi Cheadúnas OSI Uimh. 2010/15CCMA/Comhairle Contae na Gaillimhe. Sártaim anáiríteadh neamhdáiríthe cóisheacht Shuirbhíreacht Ordánais Éireann agus Rialtas na hÉireann. © Suirbhíreacht Ordánais Éireann, 2010.

Disclaimer Note:
 The corridor shown is the Emerging Preferred Route Corridor only and is subject to change. More detailed assessments, ongoing studies and the information received from the public may result in changes to parts, or all of the Emerging Preferred Route Corridor. Any changes to the Emerging Preferred Route Corridor may affect the other information.
Nóta Séanta:
 Is é an chonair atá léirithe ná an Chonair Bhealaigh is Dealraithe a Roghnófar, d'fhéadfaí athraithe teacht air. Is mar thoradh ar mheasúnaithe níos mionchruinne, ar staidéar leanúnach agus ar eolas ón bpobal go ndéanfar athruithe go dtí an chonair Bhealaigh is Dealraithe a Roghnófar ina iomláine ná go dtí chuid dó. D'fhéadfaidh tionchar a bheith ag aon athraithe ar an Chonair Bhealaigh is Dealraithe a Roghnófar ar eolas eile.



Job Title
N6 Galway City Transport Project
 Scale: 1:5000 @ A1
 Date: August 2015

Issue	Date	By	Chkd	Appd
I1	10/08/2015	GOD	HK	EMC

Drawing Title
Bearna Alternatives Design Options A - F Plan
 Drawing Status
For Information
 Job No: **233985-00**
 Drawing No: **GCOB-SK-D-015**
 Issue: **I1**