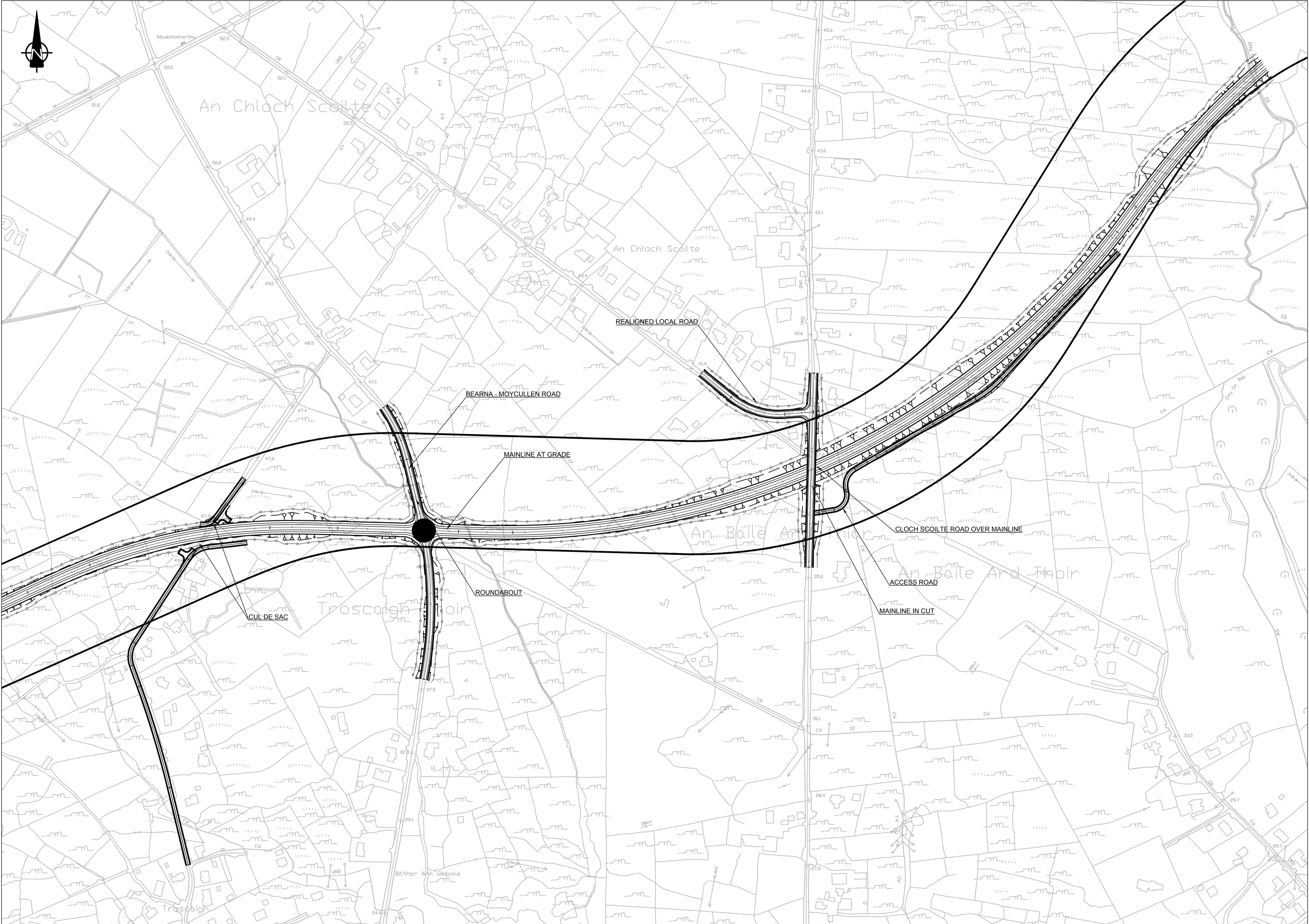


PHASE 3 - DRAFT

Legend:

- Design Option
- Emerging Preferred Route Corridor



Includes Ordnance Survey Ireland data reproduced under OSI Licence number 2010/15CCMA/Galway County Council. Unauthorised reproduction infringes Ordnance Survey Ireland and Government of Ireland copyright. © Ordnance Survey Ireland, 2010.

San díreann tá sonraíocht Shuirbhéireacht Ordánais Éireann arna atáirgeadh faoi Cheadúnas OSI Uimh. 2010/15CCMA/Comhairle Contae na Gaillimhe. Sárriann atáirgeadh neamhdáiríthe cóipeacht Shuirbhéireacht Ordánais Éireann agus Riailtas na hÉireann. © Suirbhéireacht Ordánais Éireann, 2010.

Disclaimer Note:
The corridor shown is the Emerging Preferred Route Corridor only and is subject to change. More detailed assessments, ongoing studies and the information received from the public may result in changes to parts, or all of the Emerging Preferred Route Corridor. Any changes to the Emerging Preferred Route Corridor may affect the other information.

Nóta Séanta:
Is é an chonair atá léirithe ná an Chonair Bhealaigh is Dealraithe a Raghófar, d'fhéadfaí athraithe teacht air. Is mar thoradh ar mheasúnaithe níos mionchruinne, ar staidéar leanúnach agus ar eolas ón bpobal go ndéanfar athruithe go dtí an chonair Bhealaigh is Dealraithe a Raghófar ina iomláine nó go dtí cuid dó. D'fhéadfaidh tionchar a bheith ag aon athraithe ar an Chonair Bhealaigh is Dealraithe a Raghófar ar eolas eile.

Clients

Consultant

Corporate House
City East Business Park
Ballybrit, Galway, Ireland.

Tel +353 (0)91 460675
www.N6GalwayCity.ie
www.arup.ie

Job Title
N6 Galway City Transport Project

Scale
1:2500 @ A1

Date:
August 2015

Issue	Date	By	Chkd	Appd
I1	17/08/2015	GOD	HK	EMC

Drawing Title
Bearna Alternatives (Aille)
Design Option A
Plan

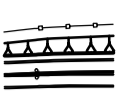

Drawing Status
For Information

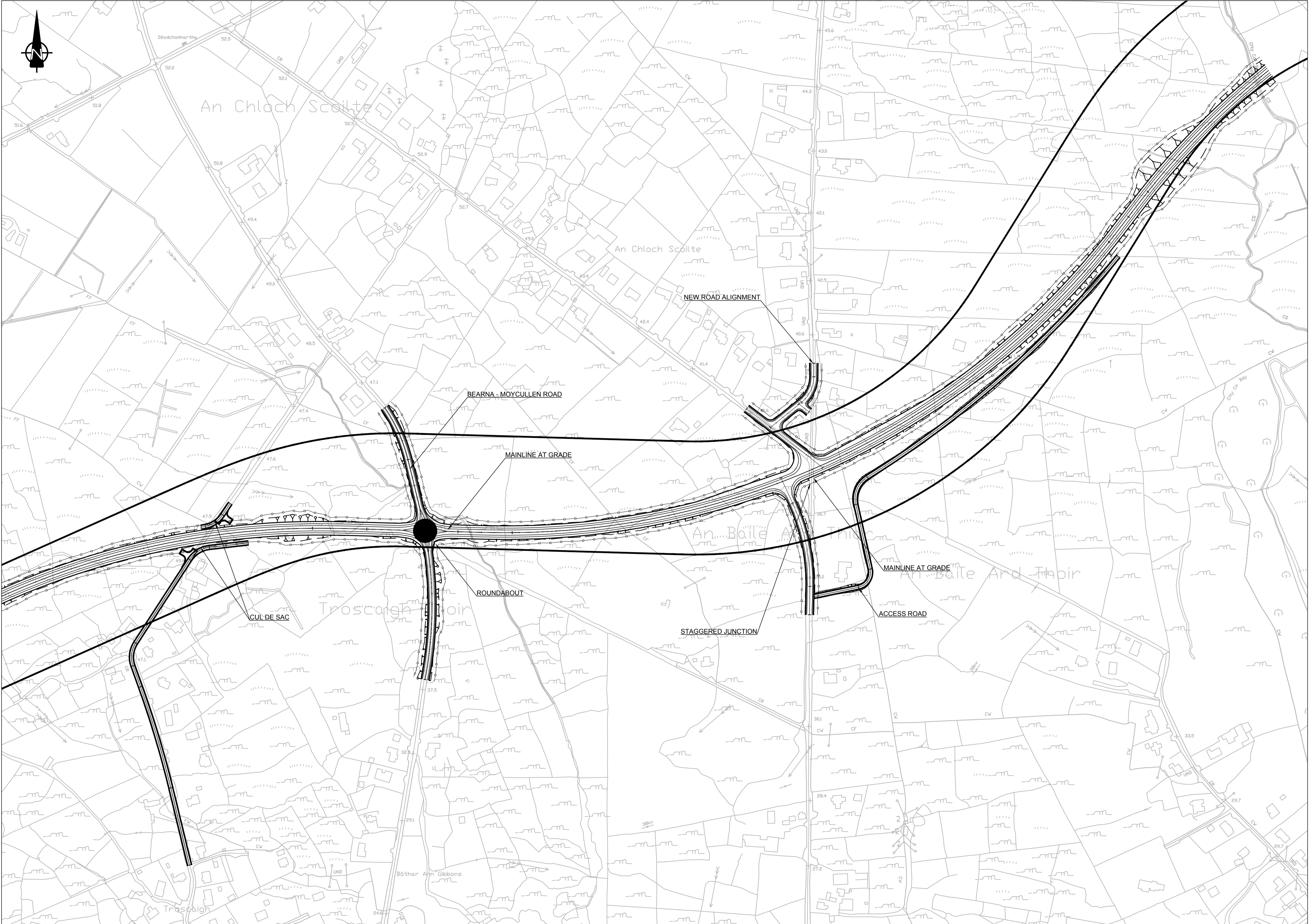
Job No
233985-00

Drawing No
GCOB-SK-D-022

Issue
I1

PHASE 3 - DRAFT

Legend:
 Design Option
 Emerging Preferred Route Corridor



Includes Ordnance Survey Ireland data reproduced under OSI Licence number 2010/15CCMA/Galway County Council. Unauthorised reproduction infringes Ordnance Survey Ireland and Government of Ireland copyright. © Ordnance Survey Ireland, 2010.

San áireamh tá sonraíocht Shuirbhíreacht Ordánais Éireann arna atáirgeadh faoi Cheadúnas OSI Uimh. 2010/15CCMA/Comhairle Contae na Gaillimhe. Sárriann atáirgeadh neamhdáruithe cóipeacht Shuirbhíreacht Ordánais Éireann agus Riailtas na hÉireann. © Suirbhíreacht Ordánais Éireann, 2010.

Disclaimer Note:
 The corridor shown is the Emerging Preferred Route Corridor only and is subject to change. More detailed assessments, ongoing studies and the information received from the public may result in changes to parts, or all of the Emerging Preferred Route Corridor. Any changes to the Emerging Preferred Route Corridor may affect the other information.

Nóta Séanta:
 Is é an chonair atá léirithe ná an Chonair Bhealaigh is Dealraithe a Raghófar, d'fhéadfaí athraithe teacht air. Is mar thoradh ar mheasúnaithe níos mionchruinne, ar staidéar leanúnach agus ar eolas ón bpobal go ndéanfar athruithe go dtí an chonair Bhealaigh is Dealraithe a Raghófar ina iomláine nó go dtí cuid dó. D'fhéadfaidh tionchar a bheith ag aon athraithe ar an Chonair Bhealaigh is Dealraithe a Raghófar ar eolas eile.

Clients



Consultant



Corporate House
 City East Business Park
 Ballybrit, Galway, Ireland.

Tel +353 (0)91 460675
 www.N6GalwayCity.ie
 www.arup.ie

Job Title
 N6 Galway City Transport Project

Scale
 1:2500 @ A1

Date:
 August 2015

Issue	Date	By	Chkd	Appd
I1	17/08/2015	GOD	HK	EMC

Drawing Title
 Bearna Alternatives (Aille)
 Design Option B
 Plan



Drawing Status
For Information

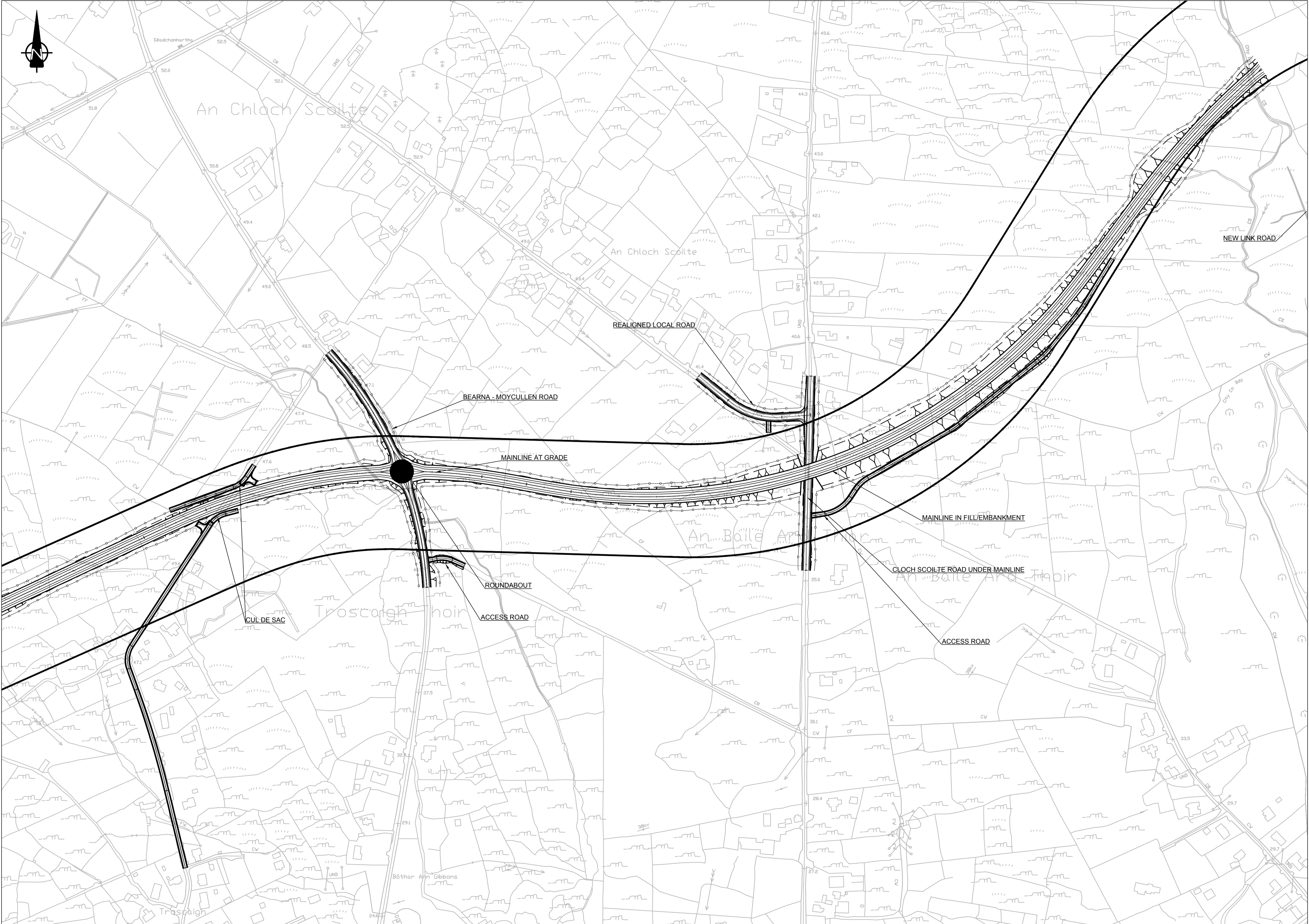
Job No
 233985-00

Drawing No
 GCOB-SK-D-023

Issue
 I1

PHASE 3 - DRAFT

Legend:
 Design Option
 Emerging Preferred Route Corridor



Includes Ordnance Survey Ireland data reproduced under OSI Licence number 2010/15CCMA/Galway County Council. Unauthorised reproduction infringes Ordnance Survey Ireland and Government of Ireland copyright. © Ordnance Survey Ireland, 2010.

San díreamh tá sonraíocht Shuirbhíreacht Ordánais Éireann ama atáirgeadh faoi Cheadúnas OSI Uimh. 2010/15CCMA/Comhairle Contae na Gaillimhe. Sáráinn atáirgeadh neamhdánaithe cóipeacht Shuirbhíreacht Ordánais Éireann agus Rialtas na hÉireann. © Suirbhíreacht Ordánais Éireann, 2010.

Disclaimer Note:
 The corridor shown is the Emerging Preferred Route Corridor only and is subject to change. More detailed assessments, ongoing studies and the information received from the public may result in changes to parts, or all of the Emerging Preferred Route Corridor. Any changes to the Emerging Preferred Route Corridor may affect the other information.
Nóta Séanta:
 Is é an chonair atá léirithe ná an Chonair Bhealaigh is Dealraithe a Raghófar, d'fhéadfaí athraithe teacht air. Is mar thoradh ar mheasúnaithe níos mionchruinne, ar staidéar leanúnach agus ar eolas ón bpobal go ndéanfar athruithe go dtí an chonair Bhealaigh is Dealraithe a Raghófar ina iomláine nó go dtí cuid dó. D'fhéadfaidh tionchar a bheith ag aon athraithe ar an Chonair Bhealaigh is Dealraithe a Raghófar ar eolas eile.

Clients



Consultant



Corporate House
 City East Business Park
 Ballybrit, Galway, Ireland.

Tel +353 (0)91 460675
 www.N6GalwayCity.ie
 www.arup.ie

Job Title
N6 Galway City Transport Project

Scale
1:2500 @ A1

Date
August 2015

Issue	Date	By	Chkd	Appd
I1	17/08/2015	GOD	HK	EMC

Drawing Title
**Bearna Alternatives (Aille)
 Design Option C
 Plan**

Drawing Status
For Information

Job No
233985-00

Drawing No
GCOB-SK-D-024

Issue
I1