

Legend:

- Design Option
- Emerging Preferred Route Corridor

Includes Ordnance Survey Ireland data reproduced under OSI Licence number 2010/15CCMA/Galway County Council. Unauthorised reproduction infringes Ordnance Survey Ireland and Government of Ireland copyright. © Ordnance Survey Ireland, 2010.

San díreamh tá sonraíocht Shuirbhíreacht Ordánais Éireann arna atáirgeadh faoi Cheadúnas OSI Uimh. 2010/15CCMA/Comhairle Contae na Gaillimhe. Sáraitheann atáirgeadh neamhdúdarthaí cópícheart Shuirbhíreacht Ordánais Éireann agus Riailtas na hÉireann. © Suirbhíreacht Ordánais Éireann, 2010.

Disclaimer Note:
The corridor shown is the Emerging Preferred Route Corridor only and is subject to change. More detailed assessments, ongoing studies and the information received from the public may result in changes to parts, or all of the Emerging Preferred Route Corridor. Any changes to the Emerging Preferred Route Corridor may affect the other information.

Nóta Séanta:
Is é an chonair atá léirithe ná an Chonair Bhealaigh is Dealraithe a Roghnófar, d'fhéadfaí athraithe teacht air. Is mar thoradh ar mheasúnaithe níos mianchruinne, ar staidéar leanúnach agus ar eolas ón bpobal go ndéanfar athruithe go dtí an chonair Bhealaigh is Dealraithe a Roghnófar ina iomláine nó go dtí chuid dó. D'fhéadfaidh tionchar a bheith ag aon athraithe ar an Chonair Bhealaigh is Dealraithe a Roghnófar ar eolas eile.

Clients

Consultant

Corporate House
City East Business Park
Ballybri, Galway, Ireland.

Tel +353 (0)91 460675
www.N6GalwayCity.ie
www.arup.ie

Job Title
N6 Galway City Transport Project

Scale
1:2500 @ A1

Date:
August 2015

| Issue | Date | By | Chkd | Appd |
|-------|------------|-----|------|------|
| I1 | 21/08/2015 | GOD | HK | EMC |

Drawing Title
Bearna Alternatives (Cappagh)
Design Option A
Plan

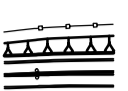

Drawing Status
For Information

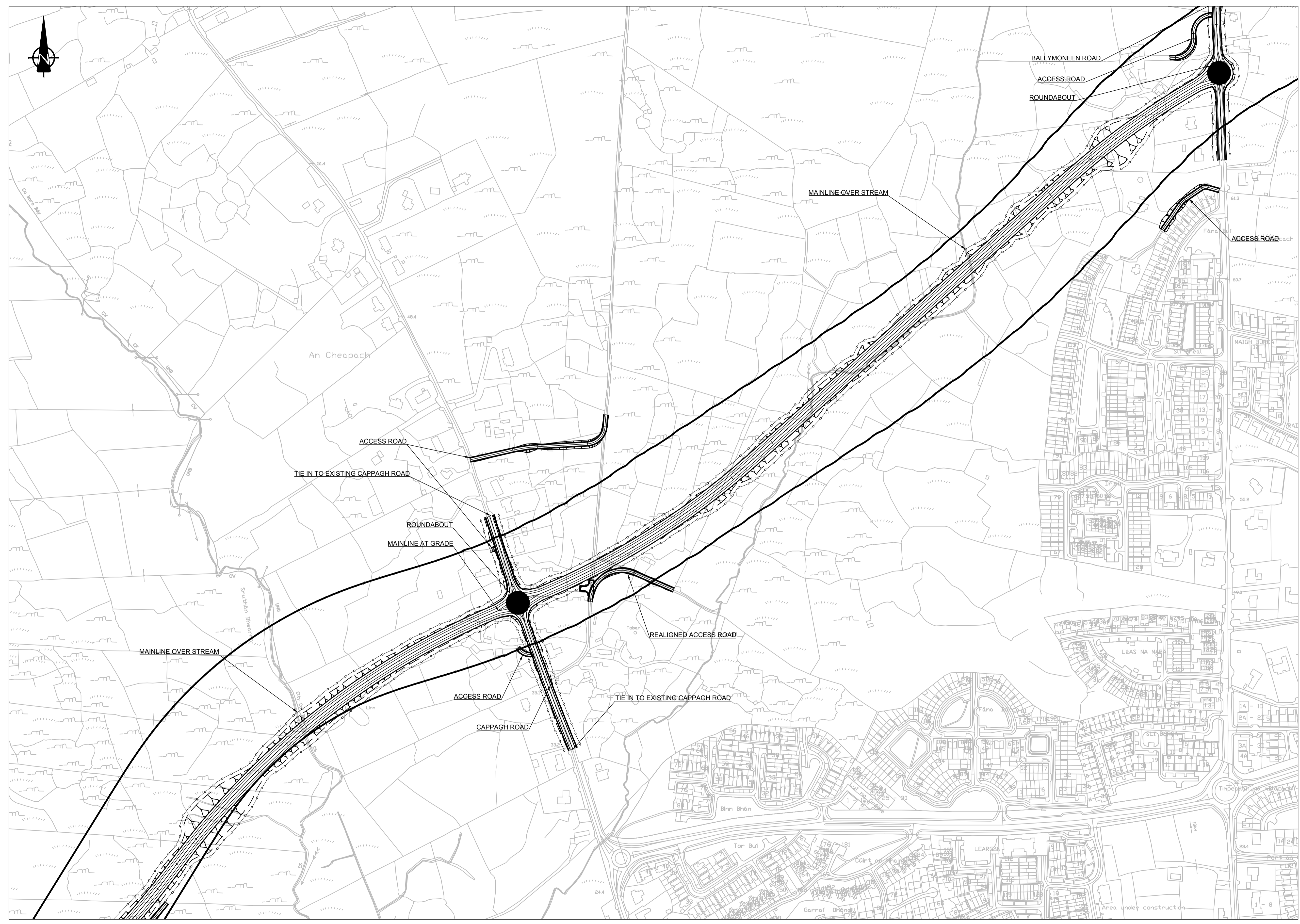
Job No
233985-00

Drawing No
GCOB-SK-D-028

Issue
I1

PHASE 3 - DRAFT

Legend:
 Design Option
 Emerging Preferred Route Corridor



Includes Ordnance Survey Ireland data reproduced under OSI Licence number 2010/15CCMA/Galway County Council. Unauthorised reproduction infringes Ordnance Survey Ireland and Government of Ireland copyright. © Ordnance Survey Ireland, 2010.

San díreamh tá sonraíocht Shuirbhíreacht Ordánais Éireann arna atáirgeadh faoi Cheadúnas OSI Uimh. 2010/15CCMA/Comhairle Contae na Gaillimhe. Sáraitheann atáirgeadh neamhdáruithe cópícheart Shuirbhíreacht Ordánais Éireann agus Rialtas na hÉireann. © Suirbhíreacht Ordánais Éireann, 2010.

Disclaimer Note:
 The corridor shown is the Emerging Preferred Route Corridor only and is subject to change. More detailed assessments, ongoing studies and the information received from the public may result in changes to parts, or all of the Emerging Preferred Route Corridor. Any changes to the Emerging Preferred Route Corridor may affect the other information.

Nóta Séanta:
 Is é an chonair atá léirithe ná an Chonair Bhealaigh is Dealraithe a Roghnófar, d'fhéadfaí athraithe teacht air. Is mar thoradh ar mheasúinthe níos mionchruinne, ar staidéar leanúnach agus ar eolas ón bpobal go ndéanfar athruithe go dtí an chonair Bhealaigh is Dealraithe a Roghnófar ina iomláine ná go dtí chuid dó. D'fhéadfaidh tionchar a bheith ag aon athraithe ar an Chonair Bhealaigh is Dealraithe a Roghnófar ar eolas eile.



Job Title
N6 Galway City Transport Project

Scale
1:2500 @ A1

Date
August 2015

| Issue | Date | By | Chkd | Appd |
|-------|------------|-----|------|------|
| I1 | 21/08/2015 | GOD | HK | EMC |

Drawing Title
Bearna Alternatives (Cappagh) Design Option B Plan

Drawing Status
For Information

Job No
233985-00

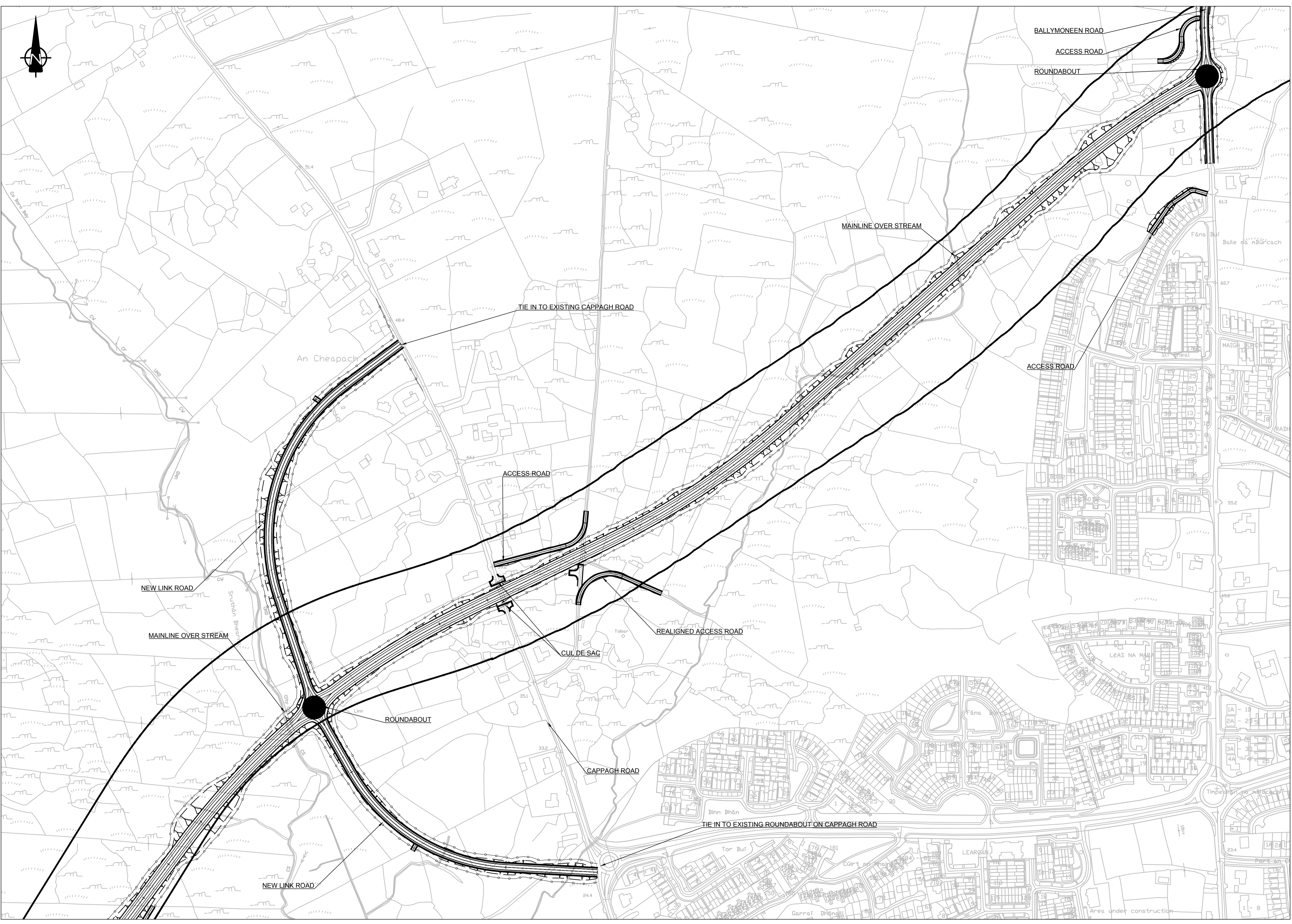
Drawing No
GCOB-SK-D-029

Issue
I1

PHASE 3 - DRAFT

Legend:

- Design Option
- Emerging Preferred Route Corridor



Includes Ordnance Survey Ireland data reproduced under OSI Licence number 2010/15CCMA/Galway County Council. Unauthorised reproduction infringes Ordnance Survey Ireland and Government of Ireland copyright. © Ordnance Survey Ireland, 2010.

San díreacht na sonraíochta Shuirbhíreacht Ordánais Éireann arna atáirgeadh faoi Cheadúnas OSI Uimh. 2010/15CCMA/Comhairle Contae na Gaillimne. Sáraitheann atáirgeadh neamhdúdarthaí cópícheart Shuirbhíreacht Ordánais Éireann agus Riailtas na hÉireann. © Suirbhíreacht Ordánais Éireann, 2010.

Disclaimer Note:
The corridor shown is the Emerging Preferred Route Corridor only and is subject to change. More detailed assessments, ongoing studies and the information received from the public may result in changes to parts, or all of the Emerging Preferred Route Corridor. Any changes to the Emerging Preferred Route Corridor may affect the other information.

Nóta Séanta:
Is é an chonair atá léirithe ná an Chonair Bhealaigh is Dealraithe a Roghnófar, d'fhéadfaí athraithe teacht air. Is mar thoradh ar mheasúnaíthe níos mianchruinne, ar staidéar leanúnach agus ar eolas ón bpobal go ndéanfar athruithe go dtí an chonair Bhealaigh is Dealraithe a Roghnófar ina iomláine nó go dtí chuid dó. D'fhéadfaidh tionchar a bheith ag oon athraithe ar an Chonair Bhealaigh is Dealraithe a Roghnófar ar eolas eile.

Clients

Consultant

Corporate House
City East Business Park
Ballybrit, Galway, Ireland.

Tel +353 (0)91 460675
www.NGalwayCity.ie
www.arup.ie

Job Title
N6 Galway City Transport Project

Scale
1:2500 @ A1

Date:
August 2015

| Issue | Date | By | Chkd | Appd |
|-------|------------|-----|------|------|
| I1 | 21/08/2015 | GOD | HK | EMC |

Drawing Title
Berna Alternatives (Cappagh)
Design Option C
Plan

Drawing Status
For Information

Job No
233985-00

Drawing No
GCOB-SK-D-030

Issue
I1