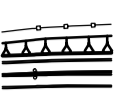

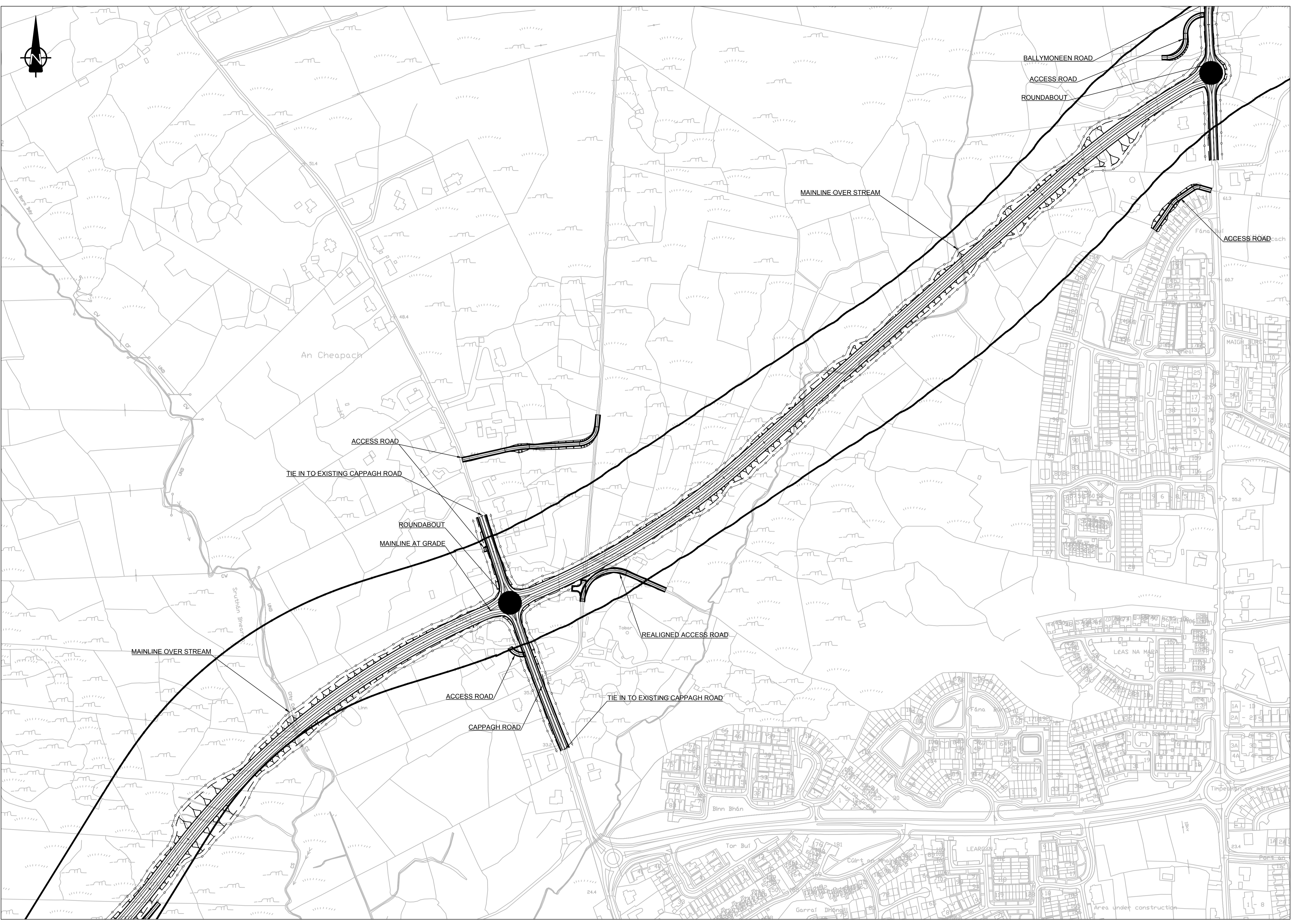


**PHASE 3 - DRAFT**

**Legend:**  
 Design Option  
 Emerging Preferred Route Corridor



Includes Ordnance Survey Ireland data reproduced under OSI Licence number 2010/15CCMA/Galway County Council. Unauthorised reproduction infringes Ordnance Survey Ireland and Government of Ireland copyright. © Ordnance Survey Ireland, 2010.  
San díreamh tá sonraíocht Shuirbhíreacht Ordánais Éireann arna atáirgeadh faoi Cheadúnas OSI Uimh. 2010/15CCMA/Comhairle Contae na Gaillimne. Sáraitheann atáirgeadh neamhdáruithe cópícheart Shuirbhíreacht Ordánais Éireann agus Riailtas na hÉireann. © Suirbhíreacht Ordánais Éireann, 2010.

**Disclaimer Note:**  
 The corridor shown is the Emerging Preferred Route Corridor only and is subject to change. More detailed assessments, ongoing studies and the information received from the public may result in changes to parts, or all of the Emerging Preferred Route Corridor. Any changes to the Emerging Preferred Route Corridor may affect the other information.  
**Nóta Séanta:**  
 Is é an chonair atá léirithe ná an Chonair Bhealaigh is Dealraithe a Roghnófar, d'fhéadfaí athraithe teacht air. Is mar thoradh ar mheasúnaithe níos mionchruinne, ar staidéar leanúnach agus ar eolas ón bpobal go ndéanfar athruithe go dtí an chonair Bhealaigh is Dealraithe a Roghnófar ina iomláine ná go dtí chuid dó. D'fhéadfaidh tionchar a bheith ag aon athraithe ar an Chonair Bhealaigh is Dealraithe a Roghnófar ar eolas eile.



Job Title  
**N6 Galway City Transport Project**  
 Scale  
 1:2500 @ A1  
 Date  
 August 2015

Issue	Date	By	Chkd	Appd
I1	21/08/2015	GOD	HK	EMC

Drawing Title  
**Bearna Alternatives (Cappagh) Design Option B Plan**  
 Drawing Status  
**For Information**  
 Job No  
**233985-00**  
 Drawing No  
**GCOB-SK-D-029**  
 Issue  
**I1**