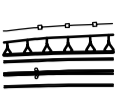

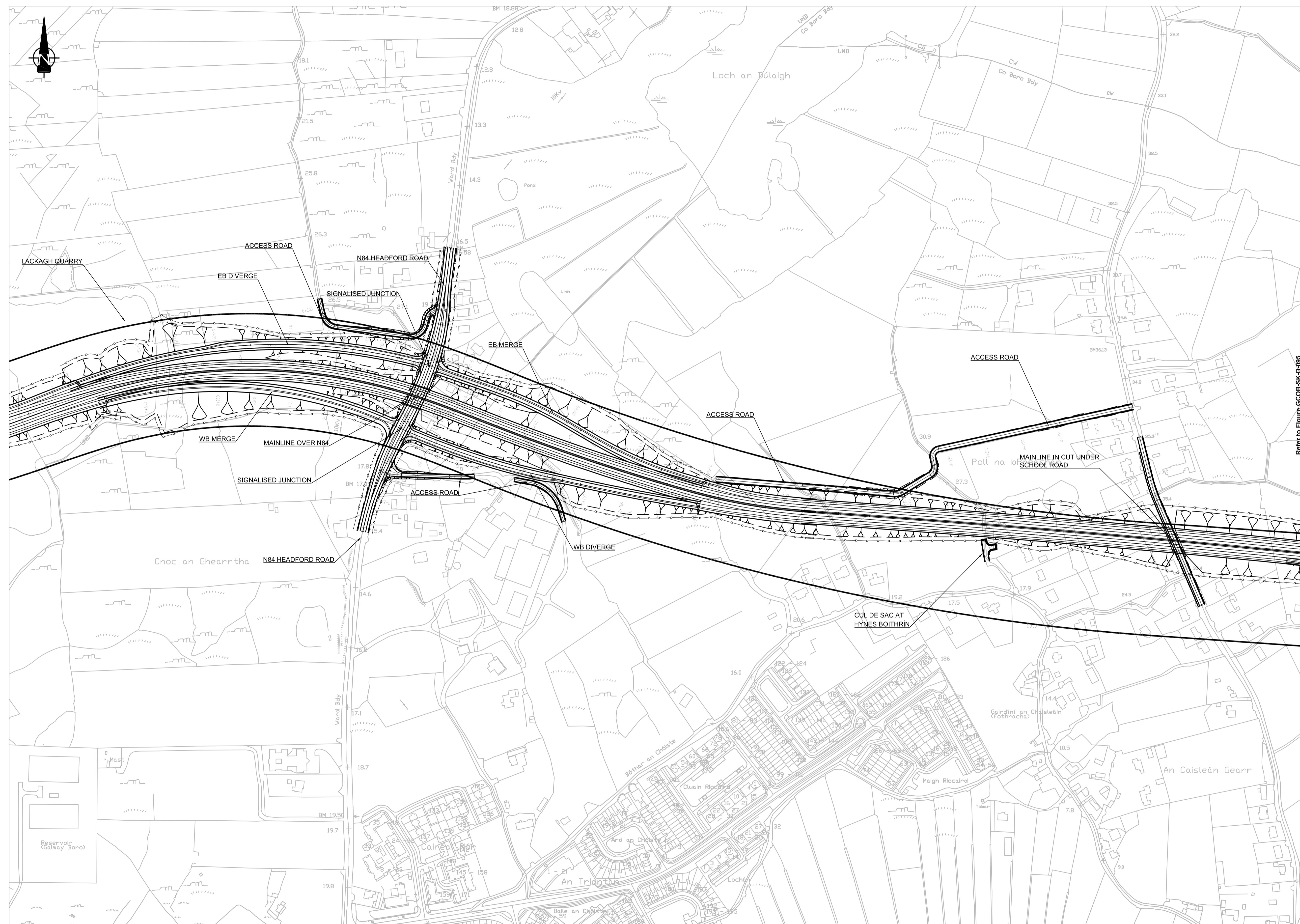


- Legend:**
-  Alternative Route Design Option
  -  Emerging Preferred Route Corridor



Refer to Figure GCOB-SK-D-095

Includes Ordnance Survey Ireland data reproduced under OSI Licence number 2010/15CCMA/Galway County Council. Unauthorised reproduction infringes Ordnance Survey Ireland and Government of Ireland copyright. © Ordnance Survey Ireland, 2010.

San áireamh tá sonraíocht Shuirbhíreacht Ordánais Éireann arna atáirgeadh faoi Cheadúnas OSI Uimh. 2010/15CCMA/Comhairle Contae na Gaillimne. Sáraíonn atáirgeadh neamhdánaithe cóipeáireacht Shuirbhíreacht Ordánais Éireann agus Rialtas na hÉireann. © Suirbhíreacht Ordánais Éireann, 2010.

**Disclaimer Note:**  
The Design shown is draft only and is subject to change. More detailed assessments, ongoing studies and the information received from the public may result in changes to parts, or all of the Design. Any changes to the Design may affect the other information.  
**Nóta Sáanta:**  
Tá an Dearadh ina bhfoirm dréacht, d'fhéadfaí athraithe teacht air. Is mar toradh ar mheasúnaithe níos mionchruinne, ar staidéar leanúnach agus ar eolas ón bpobal a dhéanfaí athruithe teacht ar an Dearadh ina iomláine nó ar chuid de. D'fhéadfadh ag aon athrú ar an Dearadh tionchar a bheith aige ar an eolas eile.



Job Title  
**N6 Galway City Transport Project**

Scale  
**1:2500 @ A1**

Date:  
**October 2015**

Issue	Date	By	Chkd	Appd
I2	21/10/2015	GOD	HK	EMC
I1	14/10/2015	GOD	HK	EMC

Drawing Title  
**N84 Ballindooley to Ballybrit Alternative Design Option B Sheet 1 of 3 - Plan**

Drawing Status  
**For Information**

Job No  
**233985-00**

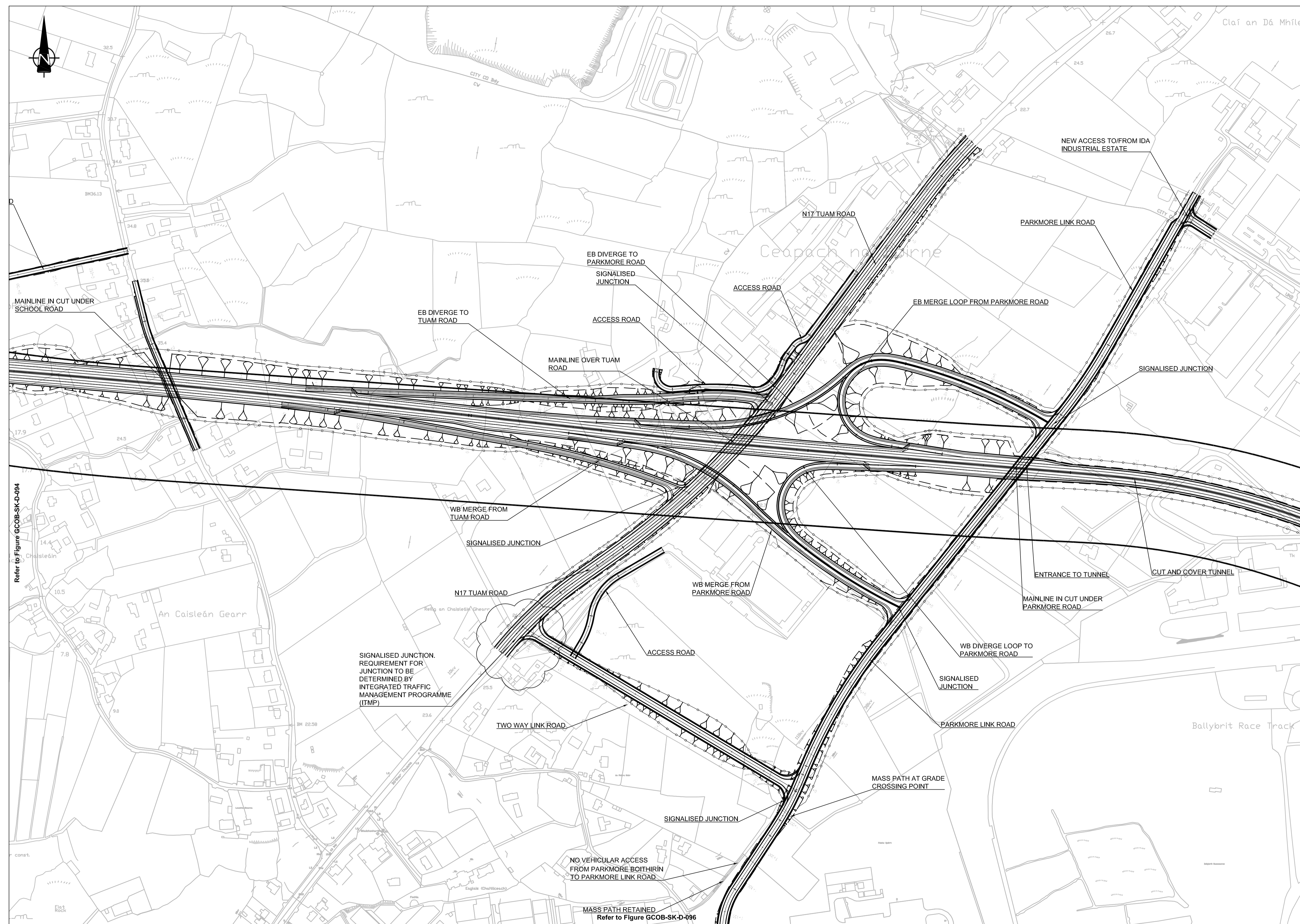
Drawing No  
**GCOB-SK-D-094**

Issue  
**I2**



**Legend:**

- Alternative Route Design Option
- Emerging Preferred Route Corridor



Includes Ordnance Survey Ireland data reproduced under OSI Licence number 2010/15CCMA/Galway County Council. Unauthorised reproduction infringes Ordnance Survey Ireland and Government of Ireland copyright. © Ordnance Survey Ireland, 2010.

San áireamh tá sonraíocht Shuirbhíreacht Ordánais Éireann arna atáirgeadh faoi Cheadúnas OSI Uimh. 2010/15CCMA/Comhairle Contae na Gaillimhe. Sárann atáirgeadh neamhdánaithe cóipcheart Shuirbhíreacht Ordánais Éireann agus Rialtas na hÉireann. © Suirbhíreacht Ordánais Éireann, 2010.

**Disclaimer Note:**  
The Design shown is draft only and is subject to change. More detailed assessments, ongoing studies and the information received from the public may result in changes to parts, or all of the Design. Any changes to the Design may affect the other information.

**Nóta Séanta:**  
Tá an Dearadh ina bhfoirm dréacht, d'fhéadfaí athraithe teacht air. Is mar toradh ar mheasúnaithe níos mionchruinne, ar staidéar leanúnach agus ar eolas ón bpobal a dhéanfaí athruithe teacht ar an Dearadh ina iomláine nó ar chuid de. D'fhéadfadh ag aon athrú ar an Dearadh tionchar a bheith aige ar an eolas eile.



Job Title  
**N6 Galway City Transport Project**

Scale  
1:2500 @ A1

Date  
October 2015

Issue	Date	By	Chkd	Appd
I2	21/10/2015	GOD	HK	EMC
I1	14/10/2015	GOD	HK	EMC

Drawing Title  
**N84 Ballindooley to Ballybrit Alternative Design Option B Sheet 2 of 3 - Plan**

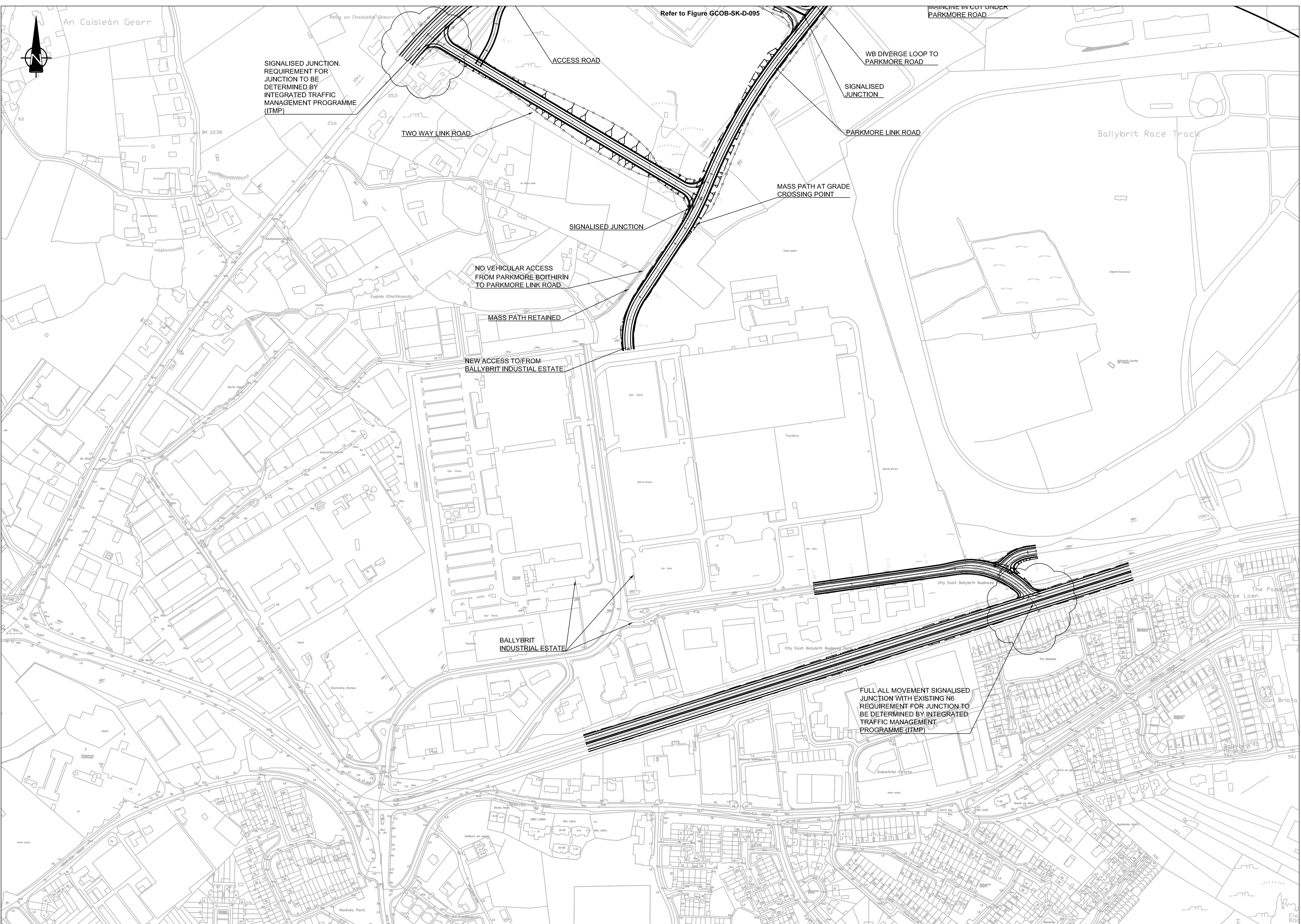
Drawing Status  
**For Information**

Job No  
**233985-00**

Drawing No  
**GCOB-SK-D-095**

Issue  
**I2**





**PHASE 3 - DRAFT**

- Legend:**
- Alternative Route Design Option
  - Emerging Preferred Route Corridor

Includes Ordnance Survey Ireland data reproduced under OSI Licence number 2010/15CCMA/Galway County Council. Unauthorised reproduction infringes Ordnance Survey Ireland and Government of Ireland copyright. © Ordnance Survey Ireland, 2010.

San áireamh tá sonraíocht Shuirbhíreacht Ordánais Éireann arna atáirgeadh faoi Cheadúnas OSI Uimh. 2010/15CCMA/Comhairle Contae na Gaillimhe. Sársonn atáirgeadh neamhdánraite cospheart Shuirbhíreacht Ordánais Éireann agus Rialtas na hÉireann. © Suirbhíreacht Ordánais Éireann, 2010.

**Disclaimer Note:**  
The Design shown is draft only and is subject to change. More detailed assessments, ongoing studies and the information received from the public may result in changes to parts, or all of the Design. Any changes to the Design may affect the other information.  
*Nóta Sáanta:*  
Tá an Dearadh ina bhfoirm dréacht, d'fhéadfaí athraithe teacht air. Is mar toradh ar mheasúnaithe níos mionchruinne, ar staidéar leanúnach agus ar eolas ón bpobal a dhéanfaí athruithe teacht ar an Dearadh ina iomláine nó ar chuid de. D'fhéadfadh ag aon athrú ar an Dearadh tionchar a bheith aige ar an eolas eile.



Job Title  
**N6 Galway City Transport Project**

Scale  
1:2500 @ A1

Date  
October 2015

Issue	Date	By	Chkd	Appd
I2	21/10/2015	GOD	HK	EMC
I1	14/10/2015	GOD	HK	EMC

Drawing Title  
**N84 Ballinodoley to Ballybrit Alternative Design Option B Sheet 3 of 3 - Plan**

Drawing Status  
**For Information**

Job No  
**233985-00**

Drawing No  
**GCOB-SK-D-096**

Issue  
**I2**