

**FOR INFORMATION**

- Legend:**
- City Boundary
  - Proposed Geometry Plan
  - Structure

*San áireamh tá sonraíocht Shuirbhíreacht Ordánais Éireann arna atáirgeadh faoi Cheadúnas OSI Uimh. 2010/15CCMA/Comhairle Contae na Gaillimhe. Sárriann atáirgeadh neamhdaraithe cóipeacht Shuirbhíreacht Ordánais Éireann agus Riailtas na hÉireann. © Shuirbhíreacht Ordánais Éireann, 2010.*

*Includes Ordnance Survey Ireland data reproduced under OSI Licence number 2010/15CCMA/Galway County Council. Unauthorised reproduction infringes Ordnance Survey Ireland and Government of Ireland copyright. © Ordnance Survey Ireland, 2010.*

**Disclaimer Note:**  
Design shown is draft only and is subject to change. More detailed assessments, ongoing studies and the information received from the public may result in changes to parts, or all of the Design. Any changes to the Design may affect the other information.

**Nóta Séanta:**  
Tá an Dearadh ina bhfoirm dréacht, d'fhéadfaí athraithe teacht air. Is mar toradh ar mheasúnaithe níos mionchruinne, ar staidéar leanúnach agus ar eolas ón bpobal a dhéanfaí athruithe teacht ar an Dearadh ina iomláine nó ar chuid de. D'fhéadfadh ag aon aistriú ar an Dearadh tionchar a bheith aige ar an eolas eile.

**Clients**

**Key Plan**

**Consultant**

Corporate House  
City East Business Park  
Ballybrit, Galway, Ireland.

Tel +353 (0)91 460675  
www.N6GalwayCity.ie  
www.arup.ie

**Job Title**  
N6 Galway City Transport Project

**Scale**  
1:5000 @ A3

**Date:**  
November 2015

Issue	Date	By	Chkd	Appd
I1	23/11/2015	KJ	MH	EMC

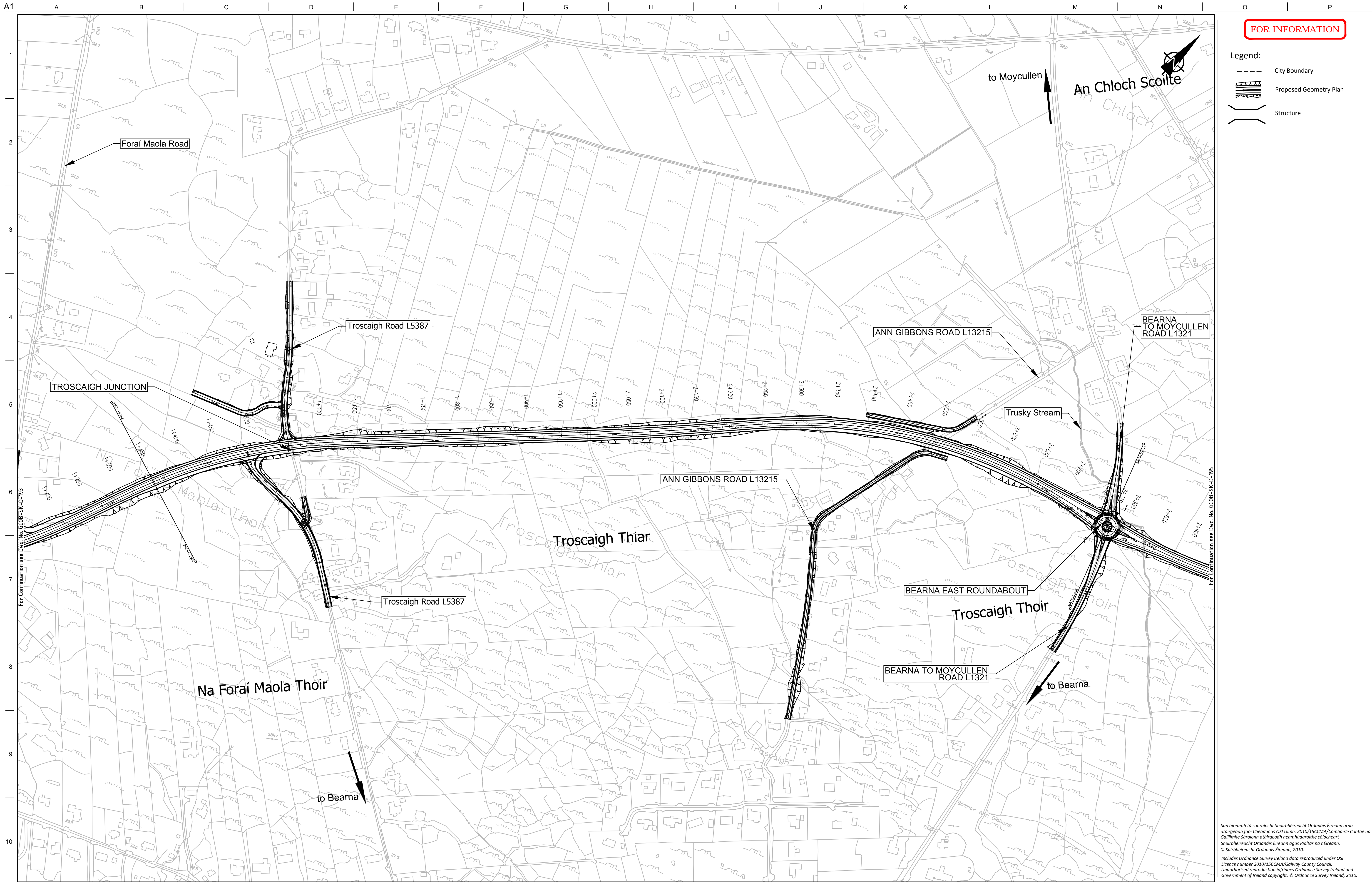
**Drawing Title**  
Proposed Development Plan Layout  
CH.0+000 to CH.1+350  
West Side - Sheet 1 of 8

**Drawing Status**

**For Information**

Job No	Drawing No	Issue
233985	GC0B-SK-D-193	11





FOR INFORMATION

- Legend:
- City Boundary
  - ▨ Proposed Geometry Plan
  - ▭ Structure

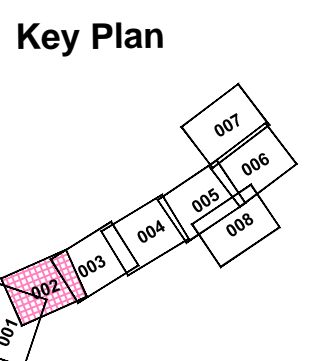
For Continuation see Dwg. No. GCOB-SK-D-193

For Continuation see Dwg. No. GCOB-SK-D-195

San áireamh tá sonraíocht Shuirbhíreacht Orlánáis Éireann ann atáirgeadh faoi Cheadúnas OSI Uimh. 2010/15CCMA/Comhairle Contae na Gaillimhe. Sáraíonn atáirgeadh neamhdáraithe cóipcheart Shuirbhíreacht Orlánáis Éireann agus Rialtas na hÉireann. © Suirbhíreacht Orlánáis Éireann, 2010.  
Includes Ordnance Survey Ireland data reproduced under OSI Licence number 2010/15CCMA/Galway County Council. Unauthorised reproduction infringes Ordnance Survey Ireland and Government of Ireland copyright. © Ordnance Survey Ireland, 2010.

**Disclaimer Note:**  
Design shown is draft only and is subject to change. More detailed assessments, ongoing studies and the information received from the public may result in changes to parts, or all of the Design. Any changes to the Design may affect the other information.

**Nóta Séanta:**  
Tá an Dearadh ina bhfoirm dréacht, d'fhéadfai athraithe teacht air. Is mar toradh ar mheasúnaithe níos mionchruinne, ar staidéar leanúnach agus ar eolas ón bpobal a dhéanfaí athruithe teacht ar an Dearadh ina iomláine nó ar chuid de. D'fhéadfadh ag aon athrú ar an Dearadh tionchar a bheith aige ar an eolas eile.



Job Title  
**N6 Galway City Transport Project**

Scale  
1:5000 @ A3

Date  
November 2015

Issue	Date	By	Chkd	Appd
I1	23/11/2015	KJ	MH	EMC

Drawing Title  
**Proposed Development Plan Layout  
CH.1+350 to CH.2+779  
West Side - Sheet 2 of 8**

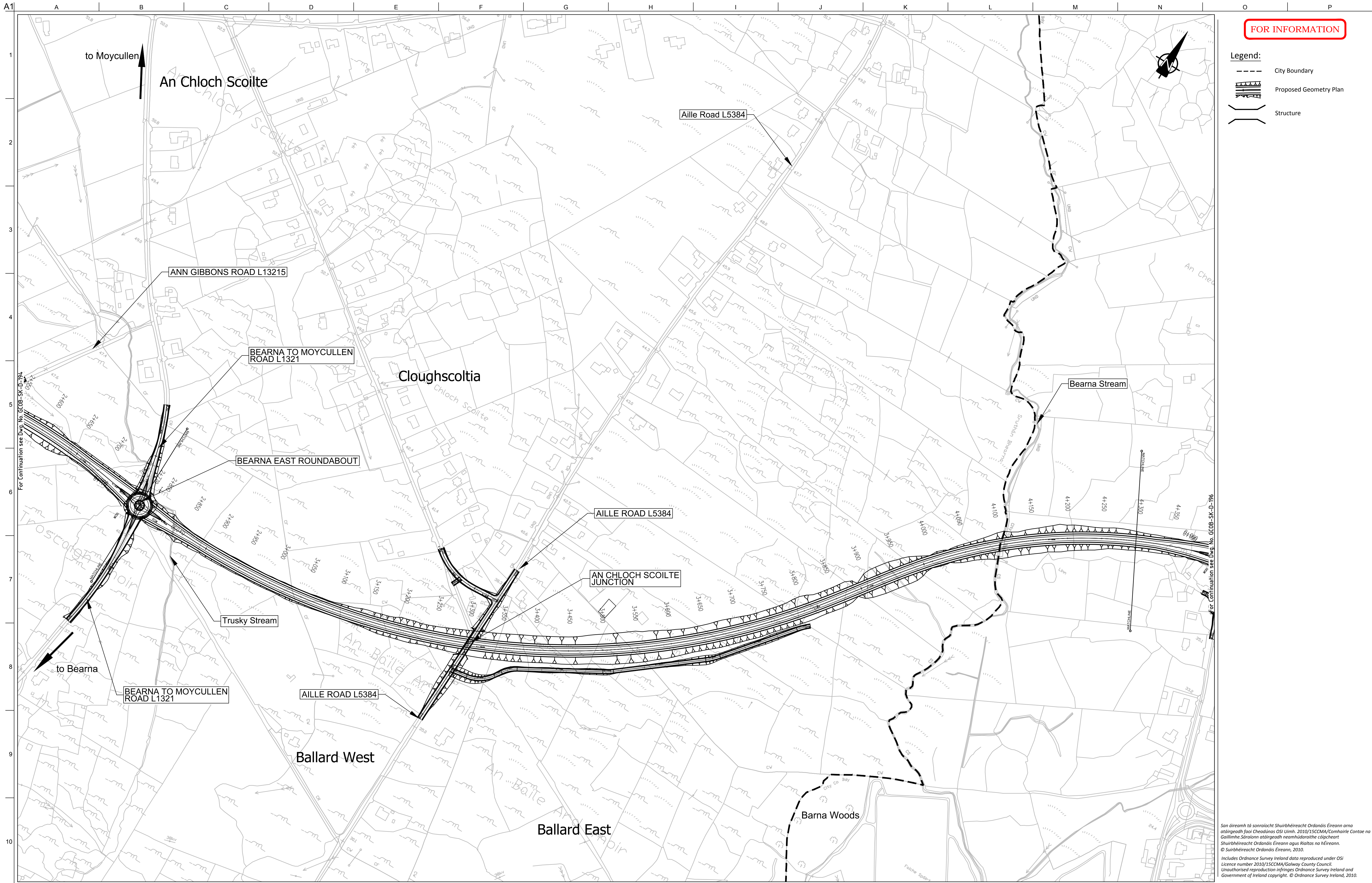
Drawing Status  
**For Information**

Job No  
**233985**

Drawing No  
**GCOB-SK-D-194**

Issue  
**11**





**FOR INFORMATION**

- Legend:**
- City Boundary
  - Proposed Geometry Plan
  - Structure

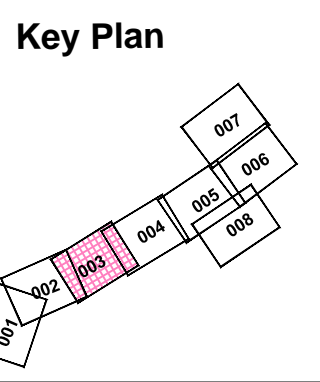
For Continuation see Dwg. No. GCOB-SK-D-194

For Continuation see Dwg. No. GCOB-SK-D-196

San áireamh tá sonraíocht Shuirbhíreacht Ordánais Éireann ama atáirgeadh faoi Cheadúnas OSI Uimh. 2010/15CCMA/Comhairle Contae na Gaillimhe. Sáraíonn atáirgeadh neamhdaraithe cóipeart Shuirbhíreacht Ordánais Éireann agus Rialtas na hÉireann. © Suirbhíreacht Ordánais Éireann, 2010.  
Includes Ordnance Survey Ireland data reproduced under OSI Licence number 2010/15CCMA/Galway County Council. Unauthorised reproduction infringes Ordnance Survey Ireland and Government of Ireland copyright. © Ordnance Survey Ireland, 2010.

**Disclaimer Note:**  
Design shown is draft only and is subject to change. More detailed assessments, ongoing studies and the information received from the public may result in changes to parts, or all of the Design. Any changes to the Design may affect the other information.

**Nóta Séanta:**  
Tá an Dearadh ina bhfoirm dréacht, d'fhéadfaí athraithe teacht air. Is mar toradh ar mheasúnaithe níos mionchruinne, ar staidéar leanúnach agus ar eolas ón bpobal a dhéanfaí athruithe teacht ar an Dearadh ina iomláine nó ar chuid de. D'fhéadfadh ag aon aistriú ar an Dearadh tionchar a bheith aige ar an eolas eile.



Consultant

# ARUP

Corporate House  
City East Business Park  
Ballybrit, Galway, Ireland.

Tel +353 (0)91 460675  
www.NGalwayCity.ie  
www.arup.ie

Job Title  
**N6 Galway City Transport Project**

Scale  
1:5000 @ A3

Date  
November 2015

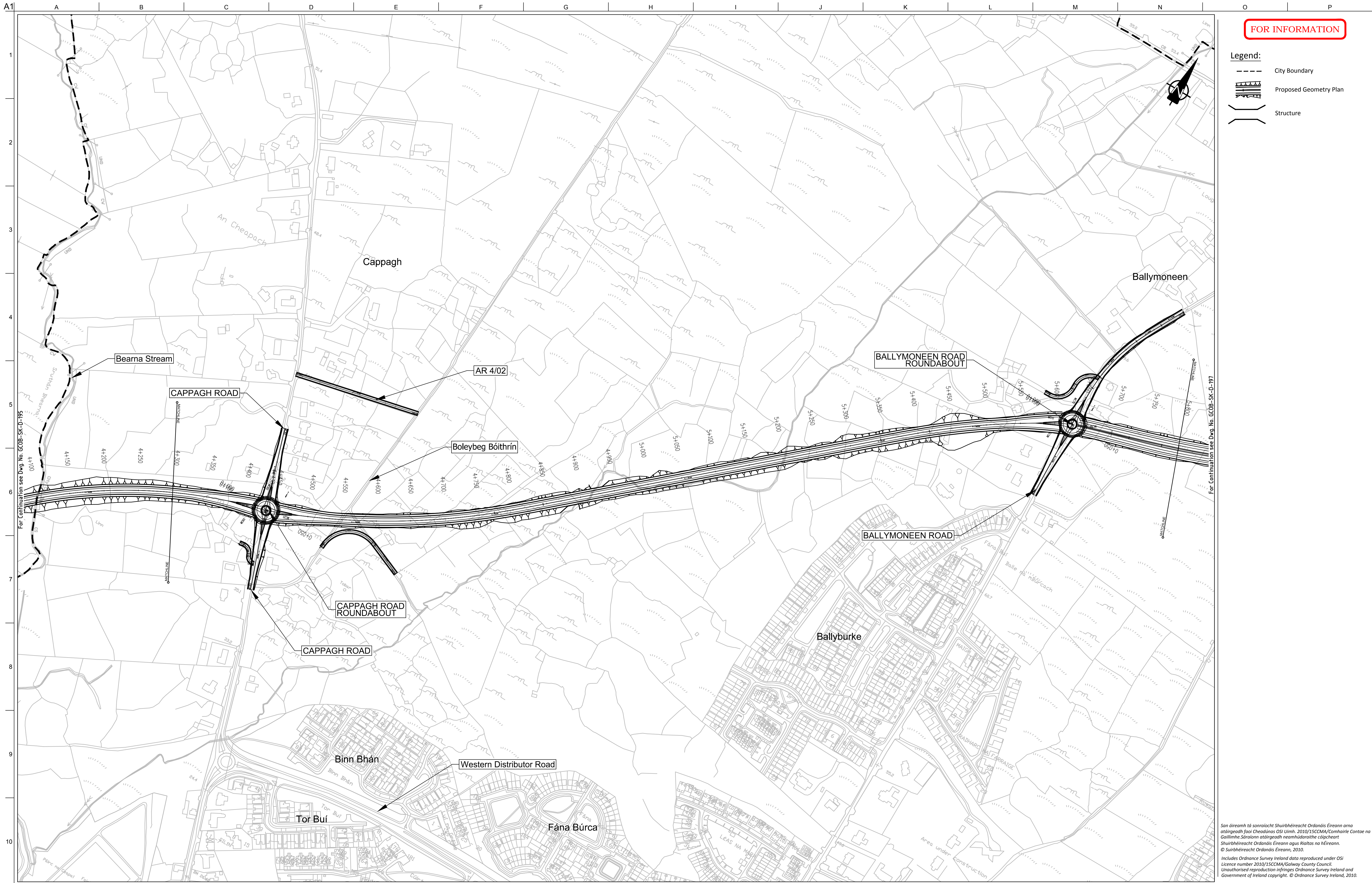
Issue	Date	By	Chkd	Appd
I1	23/11/2015	KJ	MH	EMC

Drawing Title  
**Proposed Development Plan Layout  
CH.2+779 to CH.4+300  
West Side - Sheet 3 of 8**

Drawing Status  
**For Information**

Job No <b>233985</b>	Drawing No <b>GCOB-SK-D-195</b>	Issue <b>11</b>
-------------------------	------------------------------------	--------------------





**FOR INFORMATION**

- Legend:**
- City Boundary
  - Proposed Geometry Plan
  - Structure

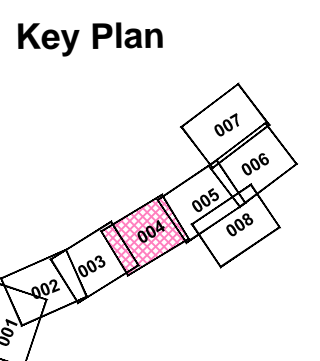
For Continuation see Dwg. No. GC0B-SK-D-195

For Continuation see Dwg. No. GC0B-SK-D-197

San áireamh tá sonraíocht Shuirbhíreacht Orlándaís Éireann ann a atáirgeadh faoi Cheadúnas OSI Uimh. 2010/15CCMA/Comhairle Contae na Gaillimhe. Sárriann atáirgeadh neamhdaraithe cóipeacht Shuirbhíreacht Orlándaís Éireann agus Riailtas na hÉireann. © Shuirbhíreacht Orlándaís Éireann, 2010.  
Includes Ordnance Survey Ireland data reproduced under OSI Licence number 2010/15CCMA/Galway County Council. Unauthorised reproduction infringes Ordnance Survey Ireland and Government of Ireland copyright. © Ordnance Survey Ireland, 2010.

**Disclaimer Note:**  
Design shown is draft only and is subject to change. More detailed assessments, ongoing studies and the information received from the public may result in changes to parts, or all of the Design. Any changes to the Design may affect the other information.

**Nóta Séanta:**  
Tá an Dearadh ina bhfoirm dréacht, d'fhéadfai athraithe teacht air. Is mar toradh ar mheasúnaithe níos mionchruinne, ar staidéar leanúnach agus ar eolas ón bpobal a dhéanfaí athruithe teacht ar an Dearadh ina iomláine nó ar chuid de. D'fhéadfadh ag aon athrú ar an Dearadh tionchar a bheith aige ar an eolas eile.



Job Title  
**N6 Galway City Transport Project**

Scale  
**1:5000 @ A3**

Date:  
**November 2015**

Issue	Date	By	Chkd	Appd
I1	23/11/2015	KJ	MH	EMC

Drawing Title  
**Proposed Development Plan Layout  
CH.4+300 to CH.5+800  
West Side - Sheet 4 of 8**

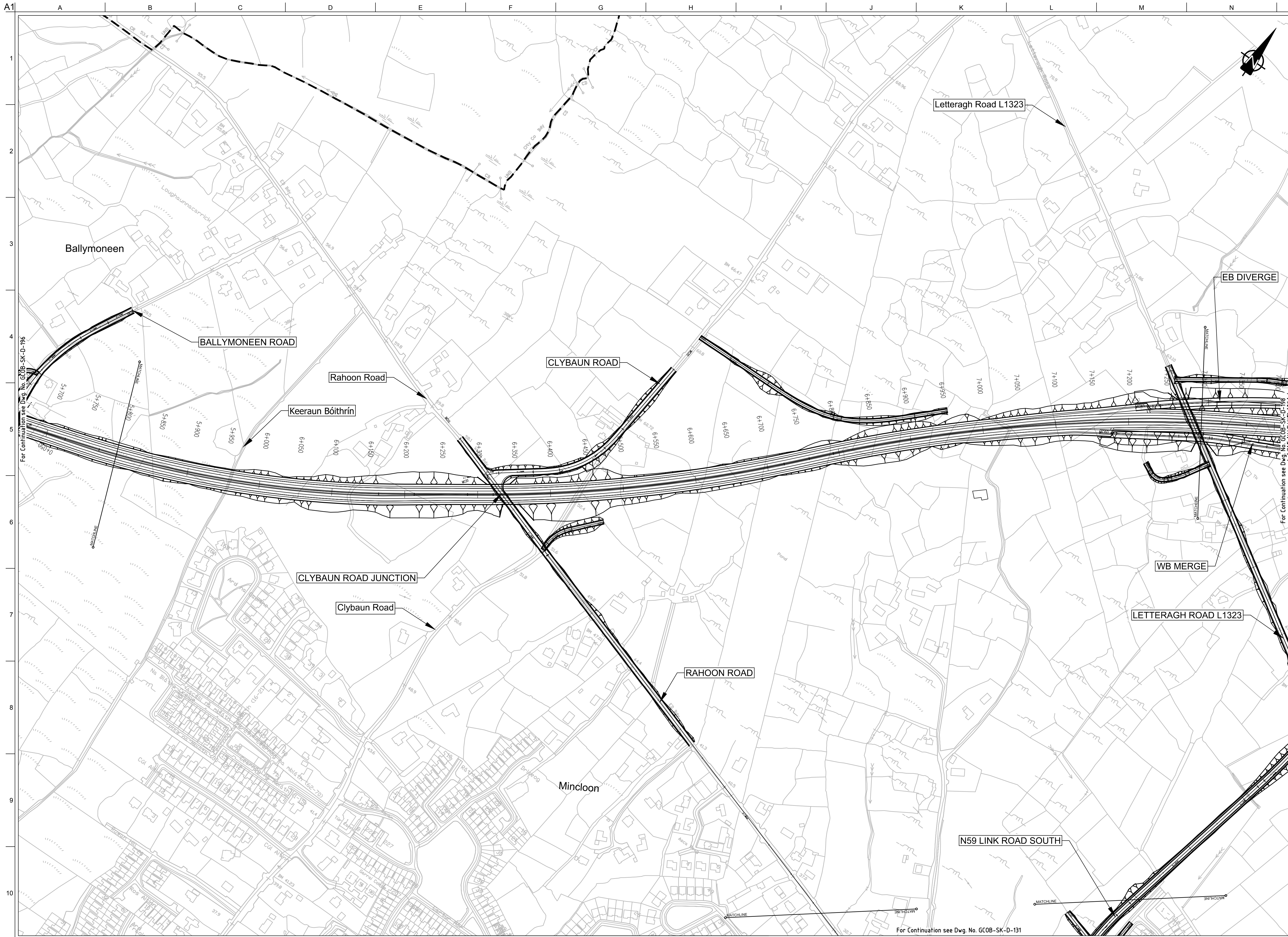
Drawing Status  
**For Information**

Job No  
**233985**

Drawing No  
**GC0B-SK-D-196**

Issue  
**11**





**FOR INFORMATION**

- Legend:**
- City Boundary
  - Proposed Geometry Plan
  - Structure

For Continuation see Dwg. No. GC0B-SK-D-196

For Continuation see Dwg. No. GC0B-SK-D-198

For Continuation see Dwg. No. GC0B-SK-D-131

San áireamh tá sonraíocht Shuirbhíreacht Ordnáis Éireann ann atáirgeadh faoi Cheadúnas OSI Uimh. 2010/15CCMA/Comhairle Contae na Gaillimhe. Sáraíonn atáirgeadh neamhdaraithe cóipeacht Shuirbhíreacht Ordnáis Éireann agus Rialtas na hÉireann. © Suirbhíreacht Ordnáis Éireann, 2010.  
Includes Ordnance Survey Ireland data reproduced under OSI Licence number 2010/15CCMA/Galway County Council. Unauthorised reproduction infringes Ordnance Survey Ireland and Government of Ireland copyright. © Ordnance Survey Ireland, 2010.

**Disclaimer Note:**  
Design shown is draft only and is subject to change. More detailed assessments, ongoing studies and the information received from the public may result in changes to parts, or all of the Design. Any changes to the Design may affect the other information.

**Nóta Séanta:**  
Tá an Dearadh ina bhfoirm dréacht, d'fhéadfaí athraithe teacht air. Is mar toradh ar mheasúnaithe níos mionchruinne, ar staidéar leanúnach agus ar eolas ón bpobal a dhéanfaí athruithe teacht ar an Dearadh ina iomláine nó ar chuid de. D'fhéadfadh ag aon athrú ar an Dearadh tionchar a bheith aige ar an eolas eile.

**Clients**

**Key Plan**

**Consultant**

Corporate House  
City East Business Park  
Ballybrit, Galway, Ireland.

Tel +353 (0)91 460675  
www.N6GalwayCity.ie  
www.arup.ie

**Job Title**  
N6 Galway City Transport Project

**Scale**  
1:5000 @ A3

**Date:**  
November 2015

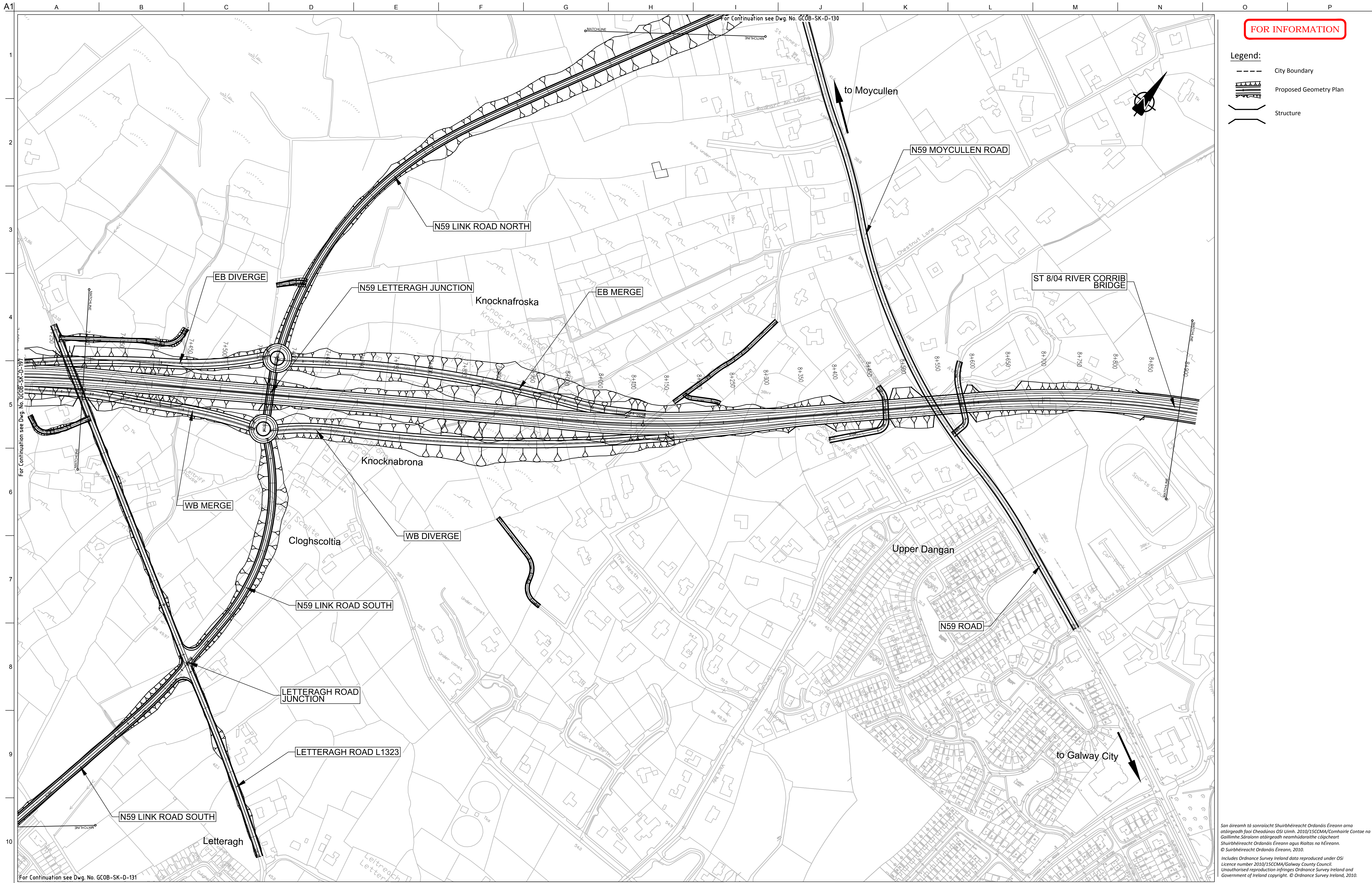
Issue	Date	By	Chkd	Appd
I1	23/11/2015	KJ	MH	EMC

**Drawing Title**  
Proposed Development Plan Layout  
CH.5+800 to CH.7+300  
West Side - Sheet 5 of 8

**Drawing Status**  
For Information

Job No	Drawing No	Issue
233985	GC0B-SK-D-197	11





**FOR INFORMATION**

- Legend:**
- City Boundary
  - Proposed Geometry Plan
  - Structure

San áireamh tá sonraíocht Shuirbhíreacht Orlándaís Éireann arna atáirgeadh faoi Cheadúnas OSI Uimh. 2010/15CCMA/Comhairle Contae na Gaillimhe. Sárriann atáirgeadh neamhdaraithe cóipeacht Shuirbhíreacht Orlándaís Éireann agus Riailtas na hÉireann. © Shuirbhíreacht Orlándaís Éireann, 2010.  
Includes Ordnance Survey Ireland data reproduced under OSI Licence number 2010/15CCMA/Galway County Council. Unauthorised reproduction infringes Ordnance Survey Ireland and Government of Ireland copyright. © Ordnance Survey Ireland, 2010.

**Disclaimer Note:**  
Design shown is draft only and is subject to change. More detailed assessments, ongoing studies and the information received from the public may result in changes to parts, or all of the Design. Any changes to the Design may affect the other information.

**Nóta Séanta:**  
Tá an Dearadh ina bhfoirm dréacht, d'fhéadfaí athraithe teacht air. Is mar toradh ar mheasúnaithe níos mionchruinne, ar staidéar leanúnach agus ar eolas ón bpobal a dhéanfaí athruithe teacht ar an Dearadh ina iomláine nó ar chuid de. D'fhéadfadh ag aon aistriú ar an Dearadh tionchar a bheith aige ar an eolas eile.

**Clients**

**Key Plan**

**Consultant**

Corporate House  
City East Business Park  
Ballybrit, Galway, Ireland.

Tel +353 (0)91 460675  
www.N6GalwayCity.ie  
www.arup.ie

**Job Title**  
N6 Galway City Transport Project

**Scale**  
1:5000 @ A3

**Date:**  
November 2015

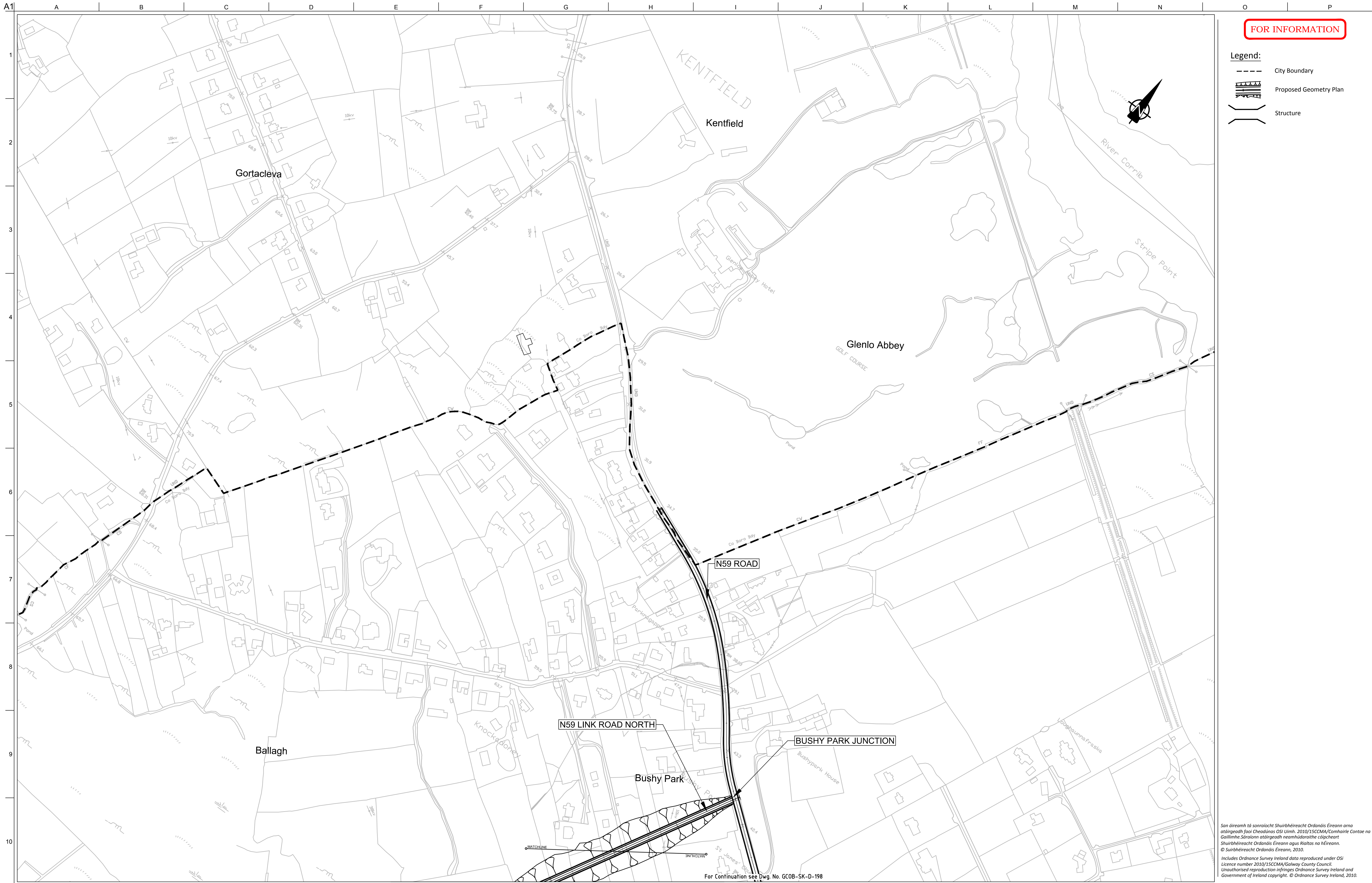
Issue	Date	By	Chkd	Appd
11	23/11/2015	KJ	EMC	EMC

**Drawing Title**  
Proposed Development Plan Layout  
CH.7+300 to CH.8+900  
West Side - Sheet 6 of 8

**For Information**

Job No	Drawing No	Issue
233985	GC0B-SK-D-198	11





**FOR INFORMATION**

- Legend:**
- City Boundary
  - Proposed Geometry Plan
  - Structure

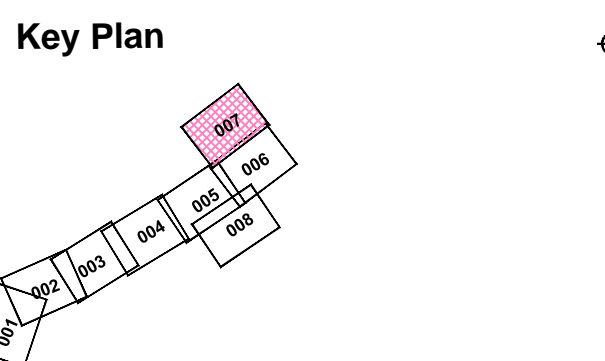
*San áireamh tá sonraíocht Shuirbhíreachta Ordánais Éireann ann atá áirgeadh faoi Cheadúnas OSI Uimh. 2010/15CCMA/Comhairle Contae na Gaillimhe. Sáraíonn atáirgeadh neamhdaraithe cóipeacht Shuirbhíreachta Ordánais Éireann agus Rialtas na hÉireann. © Suirbhíreachta Ordánais Éireann, 2010.*

*Includes Ordnance Survey Ireland data reproduced under OSI Licence number 2010/15CCMA/Galway County Council. Unauthorised reproduction infringes Ordnance Survey Ireland and Government of Ireland copyright. © Ordnance Survey Ireland, 2010.*

**Disclaimer Note:**  
Design shown is draft only and is subject to change. More detailed assessments, ongoing studies and the information received from the public may result in changes to parts, or all of the Design. Any changes to the Design may affect the other information.

**Nóta Séanta:**  
Tá an Dearadh ina bhfoirm dréacht, d'fhéadfaí athraithe teacht air. Is mar toradh ar mheasúnaithe níos mionchruinne, ar staidéar leanúnach agus ar eolas ón bpobal a dhéanfaí athruithe teacht ar an Dearadh ina iomláine nó ar chuid de. D'fhéadfadh ag aon athrú ar an Dearadh tionchar a bheith aige ar an eolas eile.

**Clients**



**Consultant**

Corporate House  
City East Business Park  
Ballybrit, Galway, Ireland.

Tel +353 (0)91 460675  
www.N6GalwayCity.ie  
www.arup.ie

**Job Title**  
N6 Galway City Transport Project

**Scale**  
1:5000 @ A3

**Date:**  
November 2015

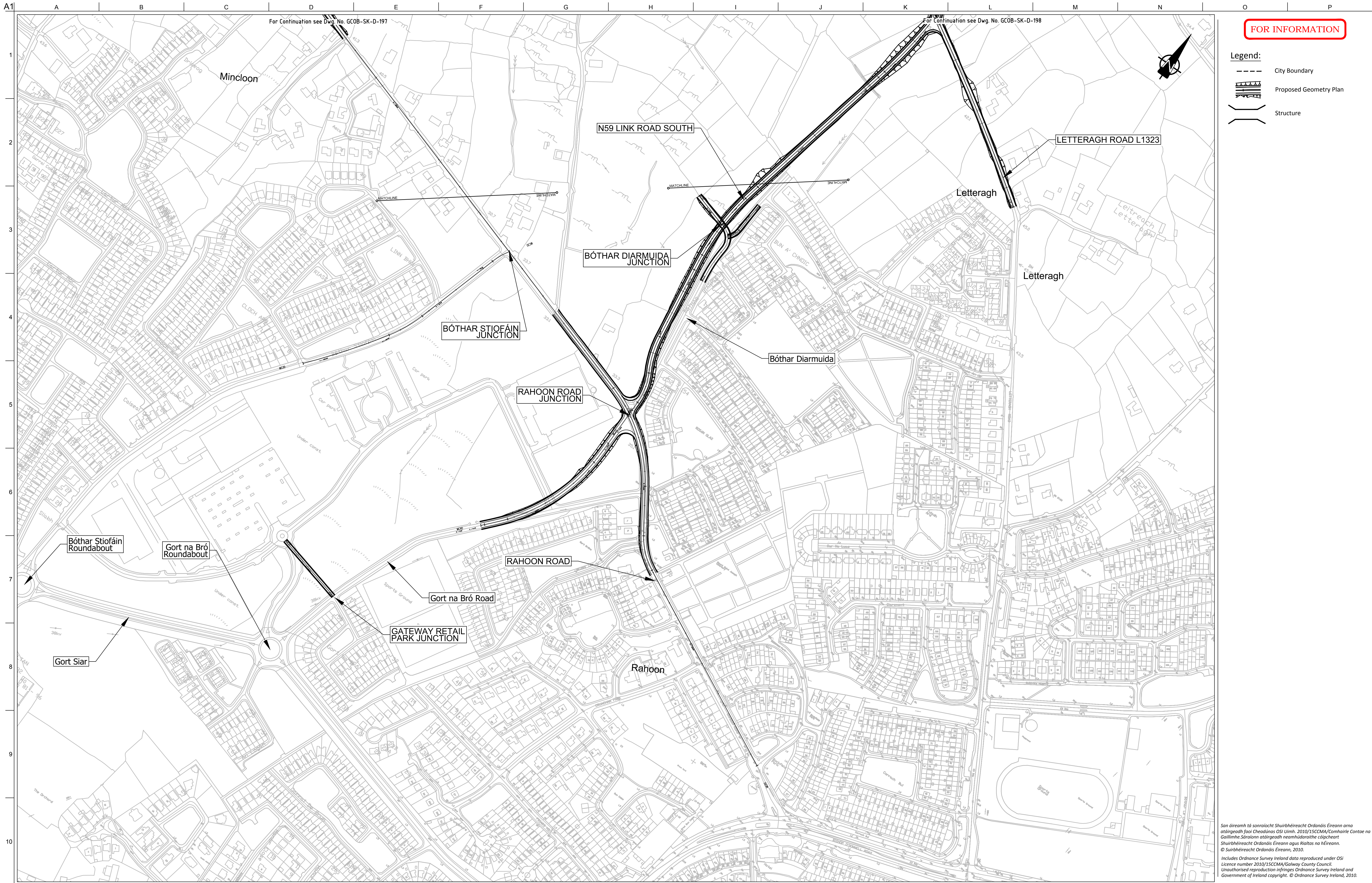
Issue	Date	By	Chkd	Appd
I1	23/11/2015	KJ	MH	EMC

**Drawing Title**  
Proposed Development Plan Layout  
N59 Link Road North  
West Side - Sheet 7 of 8

**For Information**

Job No	Drawing No	Issue
233985	GC0B-SK-D-199	11





**FOR INFORMATION**

- Legend:**
- City Boundary
  - Proposed Geometry Plan
  - Structure



San áireamh tá sonraíocht Shuirbhíreacht Orlándaís Éireann arna atáirgeadh faoi Cheadúnas OSI Uimh. 2010/15CCMA/Comhairle Contae na Gaillimhe. Sáraíonn atáirgeadh neamhdaraithe cóipeacht Shuirbhíreacht Orlándaís Éireann agus Rialtas na hÉireann. © Shuirbhíreacht Orlándaís Éireann, 2010.  
Includes Ordnance Survey Ireland data reproduced under OSI Licence number 2010/15CCMA/Galway County Council. Unauthorised reproduction infringes Ordnance Survey Ireland and Government of Ireland copyright. © Ordnance Survey Ireland, 2010.

**Disclaimer Note:**  
Design shown is draft only and is subject to change. More detailed assessments, ongoing studies and the information received from the public may result in changes to parts, or all of the Design. Any changes to the Design may affect the other information.

**Nóta Séanta:**  
Tá an Dearadh ina bhfoirm dréacht, d'fhéadfaí athraithe teacht air. Is mar toradh ar mheasúnaithe níos mionchruinne, ar staidéar leanúnach agus ar eolas ón bpobal a dhéanfaí athruithe teacht ar an Dearadh ina iomláine nó ar chuid de. D'fhéadfadh ag aon aonú ar an Dearadh tionchar a bheith aige ar an eolas eile.

**Clients**

**Key Plan**

**Consultant**

Corporate House  
City East Business Park  
Ballybrit, Galway, Ireland.

Tel +353 (0)91 460675  
www.N6GalwayCity.ie  
www.arup.ie

**Job Title**  
N6 Galway City Transport Project

**Scale**  
1:5000 @ A3

**Date:**  
November 2015

Issue	Date	By	Chkd	Appd
I1	23/11/2015	KJ	MH	EMC

**Drawing Title**  
Proposed Development Plan Layout  
N59 Link Road South  
West Side - Sheet 8 of 8

**Drawing Status**

**For Information**

Job No	Drawing No	Issue
233985	GCOB-SK-D-200	11