

ROUTE SELECTION

Legend :

- Scheme Study Area Boundary
- Landscape Constraints:**
 - Green Ways
 - Landscape Character Area (LCA)
 - Focal Points Views (70 - 74)
 - View and Prospects (V.x)

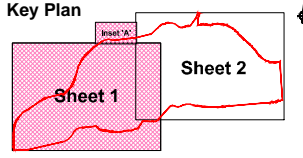
Includes Ordnance Survey Ireland data reproduced under OSI Licence number 2010/15CCMA/Galway County Council Unauthorised reproduction infringes Ordnance Survey Ireland and Government of Ireland copyright. © Ordnance Survey Ireland, 2010.

San áireamh tá sonraíocht Shuirbhíreacht Ordánais Éireann arna atáirgeadh faoi Cheadúnas OSI Uimh. 2010/15CCMA/Comhairle Contae na Galillíche. Sáráinn atáirgeadh meathúarthaí cópáireacht Shuirbhíreacht Ordánais Éireann agus Riailas na hÉireann. © Suirbhíreacht Ordánais Éireann, 2010.

Disclaimer Note:
The constraints and options shown are draft only and subject to change. More detailed assessments, on-going studies and the information received from the public may result in changes to these constraints and options.

Nóta Séanta:
Tá na srianta agus na roghanna atá léirithe ina bhform dréacht, d'fhéadfaí athraithe teacht orthu. Is mar thoradh ar mheasúnaithe níos mionchruinne, ar staidéar leanúnach agus ar eolas ón bpobal go ndéanfar athruithe ar na srianta agus na roghanna seo.

Clients



Consultant

ARUP

Corporate House
City East Business Park
Ballybrnt, Galway, Ireland.

Tel +353 (0)91 460675
www.N6GalwayCity.ie
www.arup.ie

Job Title
N6 Galway City Transport Project

Scale
1:25,000 @ A3

Date:
August 2015

Issue	Date	By	Chkd	Appd
I1	28/08/2015	GD	MH	EMC

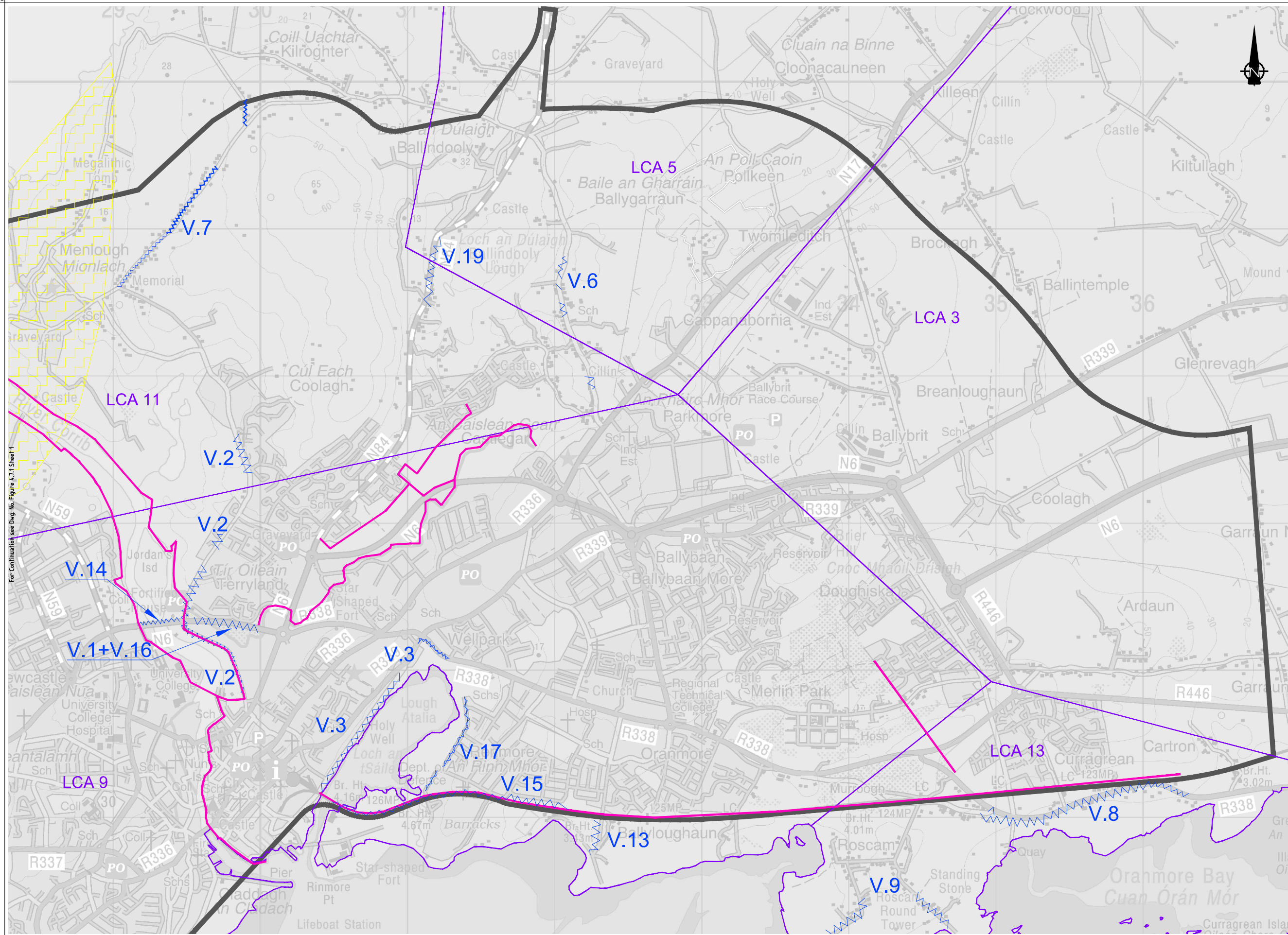
Drawing Title
Landscape and Visual Constraints Sheet 01 of 02

Drawing Status
Route Selection

Job No
233985-00

Drawing No
Figure 4.7.1

Issue
11



ROUTE SELECTION

- Legend :
- Scheme Study Area Boundary
 - Landscape Constraints:**
 - Green Ways
 - Landscape Character Area (LCA)
 - Focal Points Views (70 - 74)
 - View and Prospects (V.x)



For Continuation see Dwg. No. Figure 4.7.1 Sheet 1

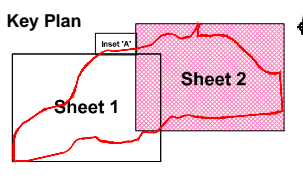
Includes Ordnance Survey Ireland data reproduced under OSI Licence number 2010/15SCMA/Galway County Council Unauthorised reproduction infringes Ordnance Survey Ireland and Government of Ireland copyright. © Ordnance Survey Ireland, 2010.

Son áireamh tá sonraíocht Shuirbhíreacht Ordánais Éireann arna atáirgeadh faoi Cheadúnas OSI Uimh. 2010/15SCMA/Comhairle Contae na Galillíche. Sáráinn atáirgeadh meathúarthaí na cópícheart Shuirbhíreacht Ordánais Éireann agus Riailas na hÉireann. © Suirbhíreacht Ordánais Éireann, 2010.

Disclaimer Note:
The constraints and options shown are draft only and subject to change. More detailed assessments, on-going studies and the information received from the public may result in changes to these constraints and options.

Nóta Séanta:
Tá na srianta agus na roghanna atá léirithe ina bhfoirm dréacht, d'fhéadfaí athraithe teacht orthu. Is mar thoradh ar mheasúnaithe níos mionchruinne, ar staidéir leanúnach agus ar eolas ón bpobal go ndéanfar athruithe ar na srianta agus na roghanna seo.

Clients



Consultant

Corporate House
City East Business Park
Ballybrnt, Galway, Ireland.

Tel +353 (0)91 460675
www.N6GalwayCity.ie
www.arup.ie

Job Title
N6 Galway City Transport Project

Scale
1:25,000 @ A3

Date:
August 2015

Issue	Date	By	Chkd	Appd
I1	28/08/2015	GD	MH	EMC

Drawing Title
Landscape and Visual Constraints Sheet 02 of 02

Drawing Status
Route Selection

Job No
233985-00

Drawing No
Figure 4.7.2

Issue
11