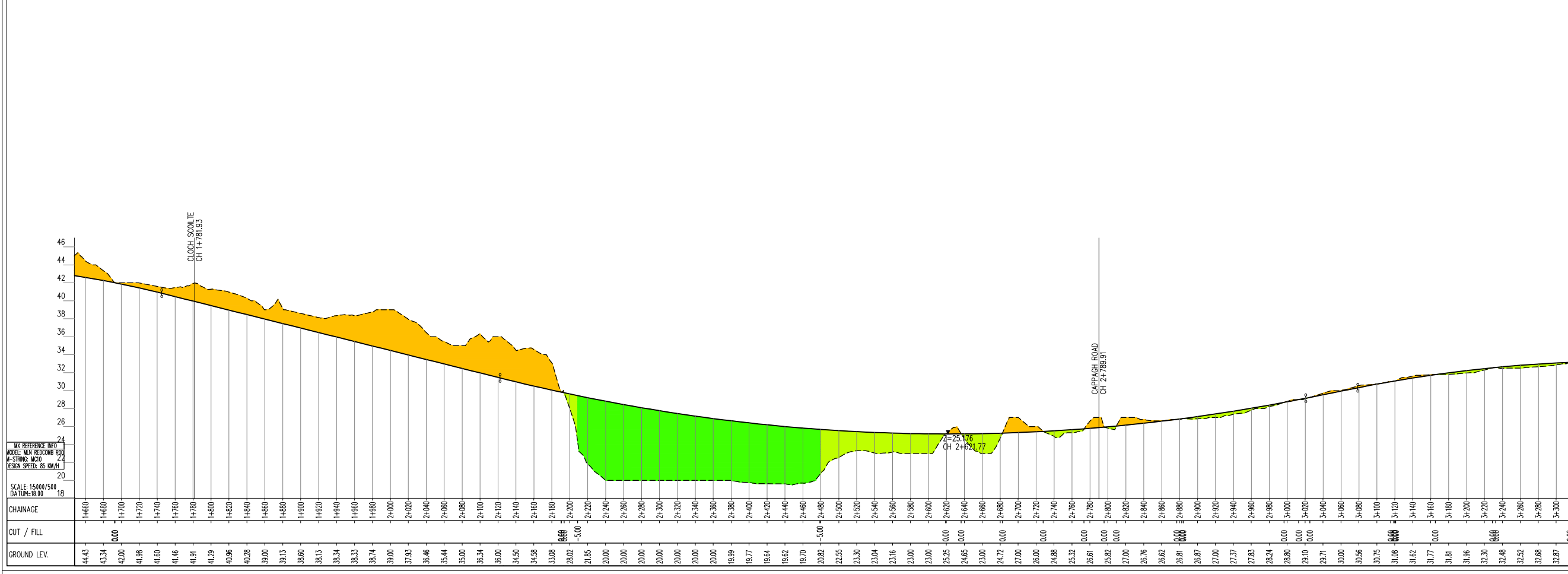


**ROUTE SELECTION**

- Legend:**
- Plan
    - Proposed Geometry Plan
    - Route Corridor
  - Profile
    - Existing Ground
    - Proposed Geometry Profile
    - FILL 15+m
    - FILL 10m - 15m
    - FILL 05m - 10m
    - FILL 00m - 05m
    - CUT 00m - 05m
    - CUT 05m - 10m
    - CUT 10m - 15m
    - CUT 15+m

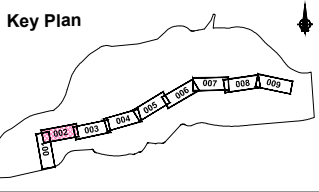
San áireamh tá sonraíocht Shuirbhíreacht Orlándaís Éireann arna atáirgeadh faoi Cheadúnas OSI Uimh. 2010/15CCMA/Comhairle Contae na Gaillimhe. Sáraíonn atáirgeadh neamhdáraithe cóipcheart Shuirbhíreacht Orlándaís Éireann agus Rialtas na hÉireann. © Suirbhíreacht Orlándaís Éireann, 2010.

Includes Ordnance Survey Ireland data reproduced under OSI Licence number 2010/15CCMA/Galway County Council. Unauthorised reproduction infringes Ordnance Survey Ireland and Government of Ireland copyright. © Ordnance Survey Ireland, 2010.



**Disclaimer Note:**  
The constraints and options shown are draft only and subject to change. More detailed assessments, on-going studies and the information received from the public may result in changes to these constraints and options.

**Nóta Séanta:**  
Tá na srianta agus na roghanna atá léirithe ina bhfoirm dréacht, d'fhéadfaí athraithe teacht orthu. Is mar thoradh ar mheasúnaithe níos mionchruinne, ar staidéar leanúnach agus ar eolas ón bpobal go ndéanfar athruithe ar na srianta agus na roghanna seo.



Job Title  
**N6 Galway City Transport Project**

Scale  
1:5000 @ A3

Date  
August 2015

Issue	Date	By	Chkd	Appd
I1	28/08/2015	KJ	MH	EMC

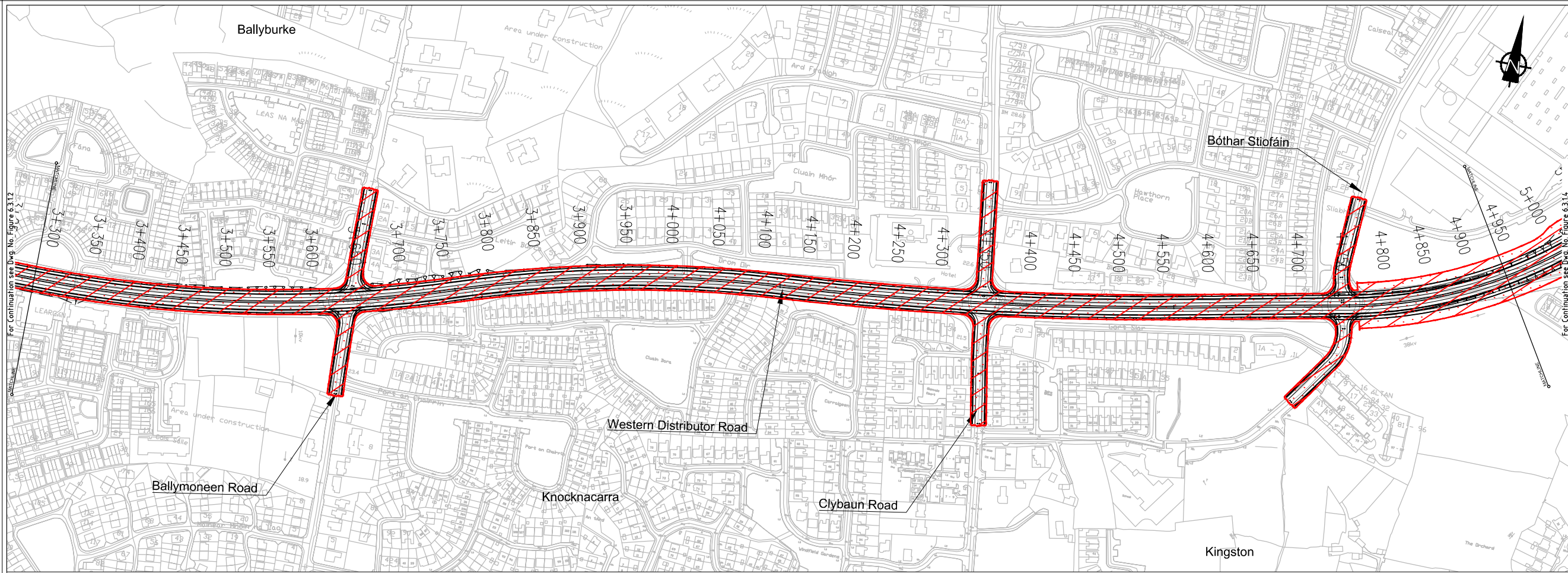
Drawing Title  
**Online Route Option : RED**  
Mainline Plan/Profile - CH.1+650 to CH.3+300  
Sheet 2 of 9

Drawing Status  
**Route Selection**

Job No  
**233985-00**

Drawing No  
**Figure 6.3.1.2**

Issue  
**11**

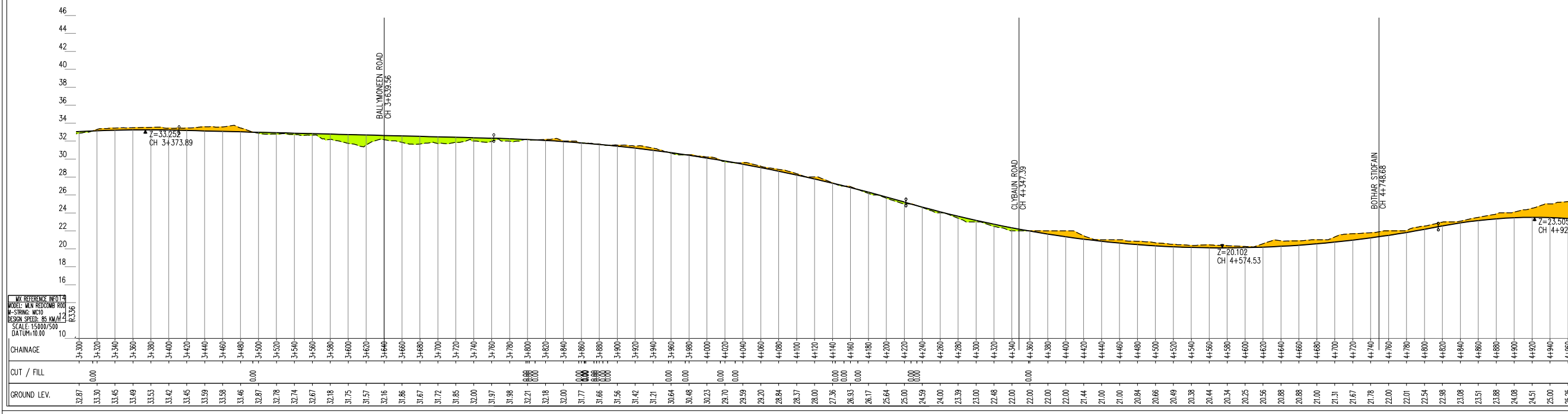


**ROUTE SELECTION**

- Legend:**
- Plan
  - Proposed Geometry Plan
  - Route Corridor
  - Profile**
  - Existing Ground
  - Proposed Geometry Profile
  - FILL 15+m
  - FILL 10m - 15m
  - FILL 05m - 10m
  - FILL 00m - 05m
  - CUT 00m - 05m
  - CUT 05m - 10m
  - CUT 10m - 15m
  - CUT 15+m

San áireamh tá sonraíocht Shuirbhíreacht Orlándaís Éireann arna atáirgeadh faoi Cheadúnas OSI Uimh. 2010/15CCMA/Comhairle Contae na Gaillimhe. Sáraíonn atáirgeadh neamhdáiríthe cóipcheart Shuirbhíreacht Orlándaís Éireann agus Riailtas na hÉireann. © Suirbhíreacht Orlándaís Éireann, 2010.

Includes Ordnance Survey Ireland data reproduced under OSI Licence number 2010/15CCMA/Galway County Council. Unauthorised reproduction infringes Ordnance Survey Ireland and Government of Ireland copyright. © Ordnance Survey Ireland, 2010.

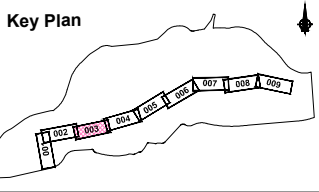


**Disclaimer Note:**  
The constraints and options shown are draft only and subject to change. More detailed assessments, on-going studies and the information received from the public may result in changes to these constraints and options.

**Nóta Séanta:**  
Tá na srianta agus na roghanna atá léirithe ina bhfoirm dréacht, d'fhéadfaí athraithe teacht orthu. Is mar thoradh ar mheasúnaithe níos mionchruinne, ar staidéir leanúnach agus ar eolas ón bpobal go ndéanfar athruithe ar na srianta agus na roghanna seo.

Clients

Galway City Transport Project



Consultant

Corporate House  
City East Business Park  
Ballybri, Galway, Ireland.

Tel +353 (0)91 460675  
www.N6GalwayCity.ie  
www.arup.ie

Job Title  
**N6 Galway City Transport Project**

Scale  
1:5000 @ A3

Date  
August 2015

Issue	Date	By	Chkd	Appd
I1	28/08/2015	KJ	MH	EMC

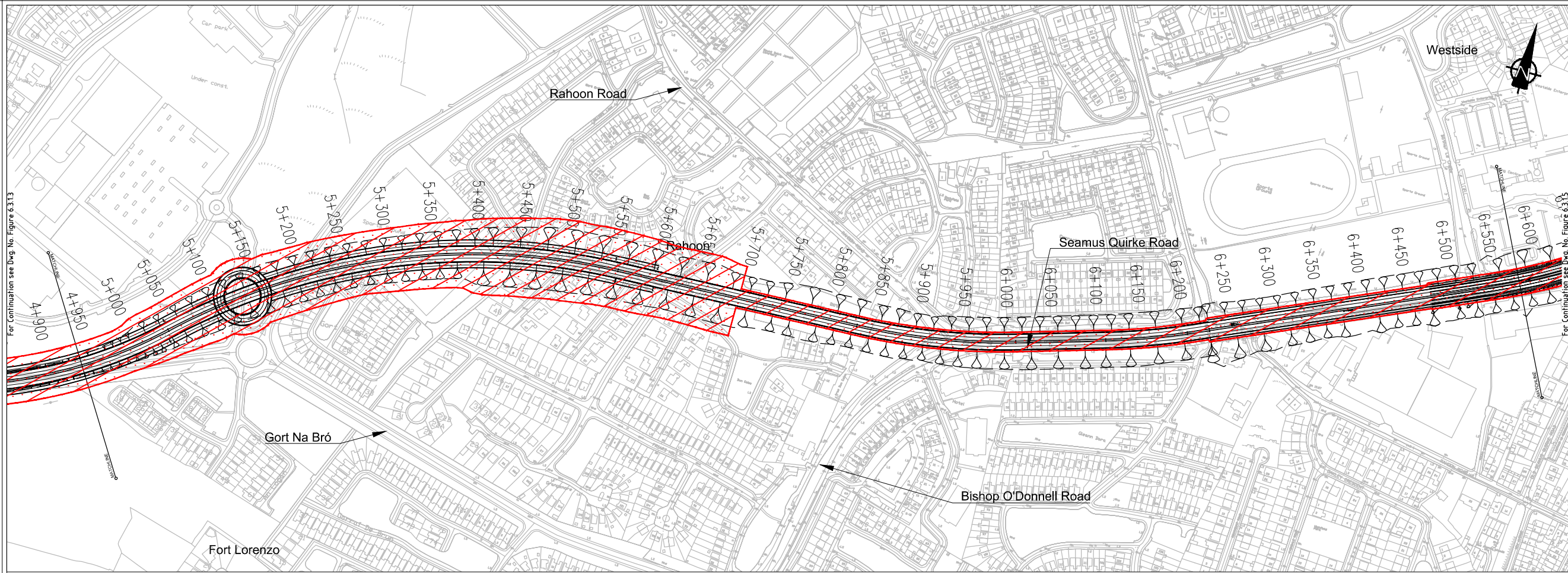
Drawing Title  
**Online Route Option : RED**  
Mainline Plan/Profile - CH.3+300 to CH.4+950  
Sheet 3 of 9

Drawing Status  
**Route Selection**

Job No  
**233985-00**

Drawing No  
**Figure 6.3.1.3**

Issue  
**11**

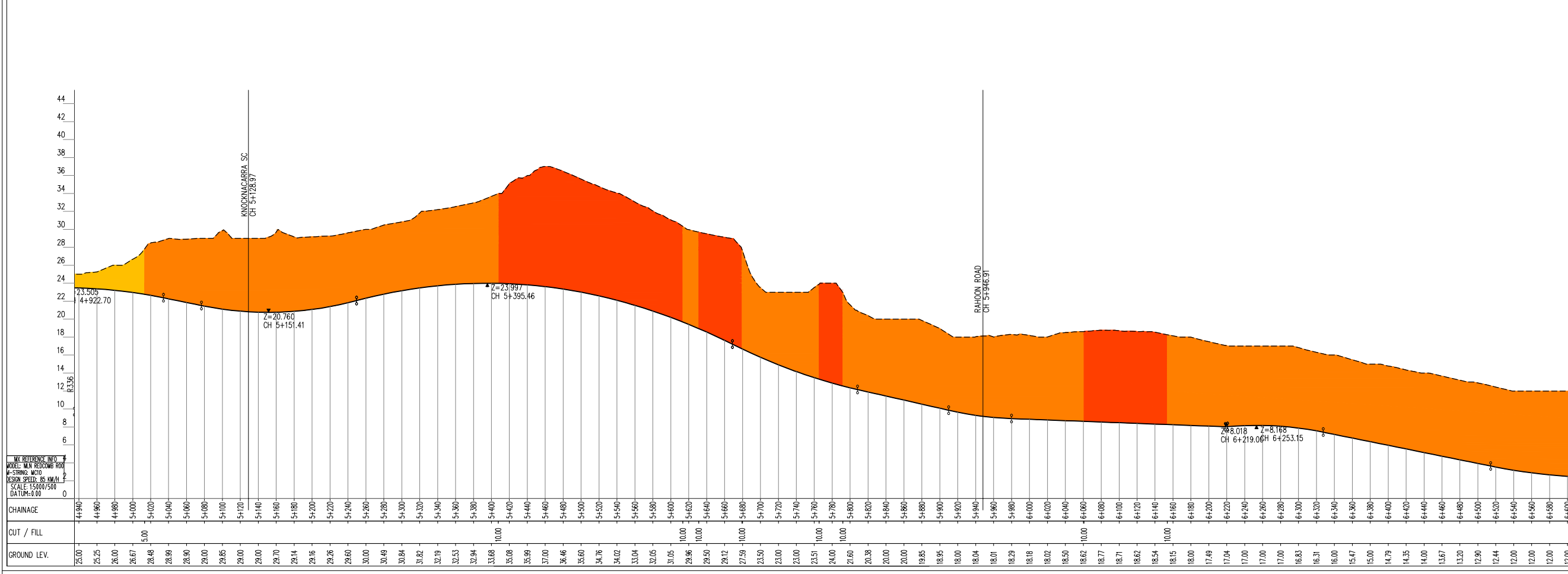


**ROUTE SELECTION**

- Legend:**
- Plan
    - Proposed Geometry Plan
    - Route Corridor
  - Profile**
    - Existing Ground
      - Proposed Geometry Profile
    - FILL 15+m
      - FILL 10m - 15m
      - FILL 05m - 10m
      - FILL 00m - 05m
      - CUT 00m - 05m
      - CUT 05m - 10m
      - CUT 10m - 15m
      - CUT 15+m

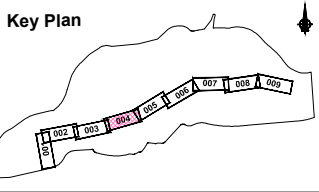
San áireamh tá sonraíocht Shuirbhíreacht Ordánais Éireann arna atáirgeadh faoi Cheadúnas OSI Uimh. 2010/15CCMA/Comhairle Contae na Gaillimhe. Sáraíonn atáirgeadh neamhdáraithe cóipcheart Shuirbhíreacht Ordánais Éireann agus Rialtas na hÉireann. © Suirbhíreacht Ordánais Éireann, 2010.

Includes Ordnance Survey Ireland data reproduced under OSI Licence number 2010/15CCMA/Galway County Council. Unauthorised reproduction infringes Ordnance Survey Ireland and Government of Ireland copyright. © Ordnance Survey Ireland, 2010.



**Disclaimer Note:**  
The constraints and options shown are draft only and subject to change. More detailed assessments, on-going studies and the information received from the public may result in changes to these constraints and options.

**Nóta Séanta:**  
Tá na srianta agus na roghanna atá léirithe ina bhfoirm dréacht, d'fhéadfaí athraithe teacht orthu. Is mar thoradh ar mheasúnaithe níos mionchruinne, ar staidéir leanúnach agus ar eolas ón bpobal go ndéanfar athruithe ar na srianta agus na roghanna seo.



Job Title  
**N6 Galway City Transport Project**

Scale  
1:5000 @ A3

Date  
August 2015

Issue	Date	By	Chkd	Appd
I1	28/08/2015	KJ	MH	EMC

Drawing Title  
**Online Route Option : RED**  
Mainline Plan/Profile - CH.4+950 to CH.6+600  
Sheet 4 of 9

Drawing Status  
**Route Selection**

Job No  
**233985-00**

Drawing No  
**Figure 6.3.1.**

Issue  
**11**